

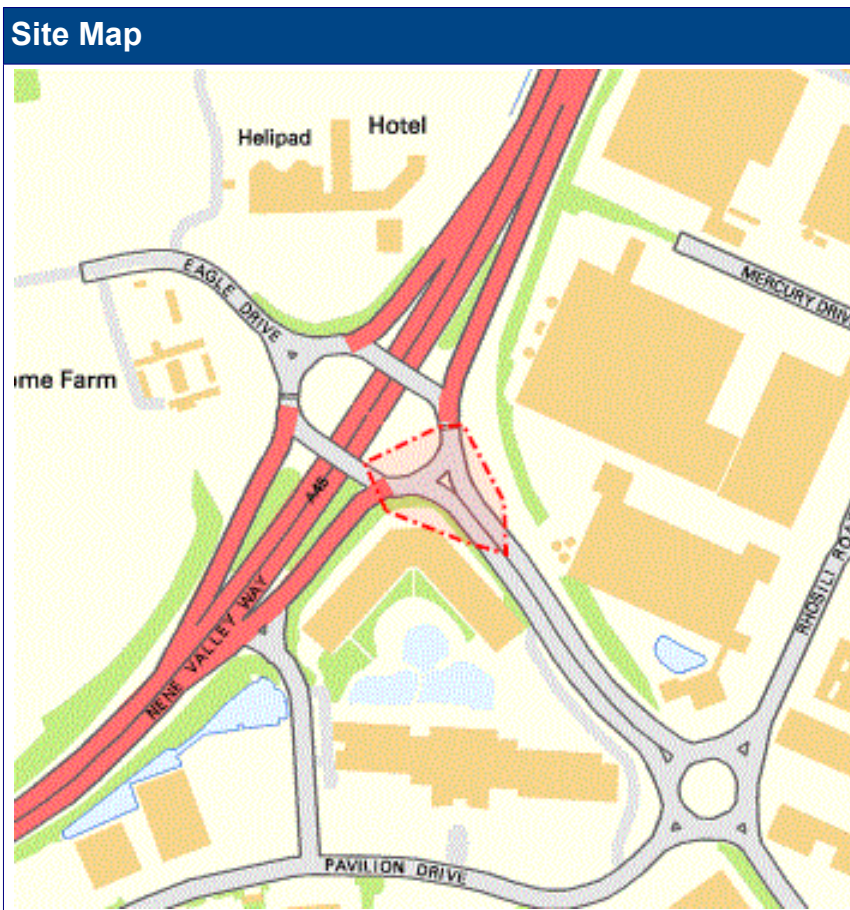
Appendix 15.1 – Utility Asset Plans

Appendix 15.1.8 – Existing Utilities: A45 Brackmills Roundabout

Enquirer			
Name	Mr Tom Fox	Phone	01752347515
Company	Hydrock Consultants Ltd	Mobile	Not Supplied
		Fax	Not Supplied
Address	Lobb Shippon Newnham Estate, Plympton Plymouth Devon PL7 5BP		
Email	tomfox@hydrock.com		
Notes	Please ensure your contact details are correct and up to date on the system in case the LSBUD Members need to contact you.		

Enquiry Details			
Scheme/Reference	C151171_RailCentral_PL09		
Enquiry type	Initial Enquiry	Work category	Utility Works
Start date	29/01/2018	Work type	Multiple excavations site
End date	29/01/2018	Site size	7664 metres square
Searched location	XY= 476918, 258690 Easting/Northing	Work type buffer*	25 metres
Confirmed location	476928 258685		

* The WORK TYPE BUFFER is a distance added to your search area based on the Work type you have chosen.



Asset Owners

Terms and Conditions. Please note that this enquiry is subject always to our standard terms and conditions available at www.lineasearchbeforeudig.co.uk ("Terms of Use") and the disclaimer at the end of this document. Please note that in the event of any conflict or ambiguity between the terms of this Enquiry Confirmation and the Terms of Use, the Terms of Use shall take precedence.

Validity and search criteria. The results of this enquiry are based on the confirmed information you entered and are valid only as at the date of the enquiry. It is your responsibility to ensure that the Enquiry Details are correct, and LineasearchbeforeUdig accepts no responsibility for any errors or omissions in the Enquiry Details or any consequences thereof. LSBUD Members update their asset information on a regular basis so you are advised to consider this when undertaking any works. It is your responsibility to choose the period of time after which you need to resubmit any enquiry but the maximum time (after which your enquiry will no longer be dealt with by the LSBUD Helpdesk and LSBUD Members) is 28 days. If any details of the enquiry change, particularly including, but not limited to, the location of the work, then a further enquiry must be made.

Asset Owners & Responses. Please note the enquiry results include the following:

1. "LSBUD Members" who are asset owners who have registered their assets on the LSBUD service.
2. "Non LSBUD Members" are asset owners who have not registered their assets on the LSBUD service but LSBUD is aware of their existence. Please note that there could be other asset owners within your search area.

Below are three lists of asset owners:

1. **LSBUD Members who have assets registered within your search area. ("Affected")**
 - a. These LSBUD Members will either:
 - i. Ask for further information ("Email Additional Info" noted in status). The additional information includes: Site contact name and number, Location plan, Detailed plan (minimum scale 1:2500), Cross sectional drawings (if available), Work Specification.
 - ii. Respond directly to you ("Await Response"). In this response they may either send plans directly to you or ask for further information before being able to do so, particularly if any payments or authorisations are required.
2. **LSBUD Members who do not have assets registered within your search area. ("Not Affected")**
3. **Non LSBUD Members who may have assets within your search area.** Please note that this list is not exhaustive and all details are provided as a guide only. It is your responsibility to identify and consult with all asset owners before proceeding.

National Grid. Please note that the LSBUD service only contains information on National Grid's Gas above 7 bar asset, all National Grid Electricity Transmission assets and National Grid's Gas Distribution Limited above 2 bar asset.

For National Grid Gas Distribution Ltd below 2 bar asset information please go to www.beforeyoudig.nationalgrid.com

LSBUD Members who have assets registered on the LSBUD service within the vicinity of your search area.

List of affected LSBUD members

Asset Owner	Phone/Email	Emergency Only	Status
Western Power Distribution	08000963080	08006783105	Await response

LSBUD Members who do not have assets registered on the LSBUD service within the vicinity of your search area. Please be aware that LSBUD Members make regular changes to their assets and this list may vary for new enquiries in the same area.

List of not affected LSBUD members

AWE Pipeline	Gamma	Phillips 66
BOC Limited (A Member of the Linde Group)	Gateshead Energy Company	Premier Transmission Ltd (SNIP)
BP Exploration Operating Company Limited	Gigaclear PLC	Prysmian Cables & Systems Ltd (c/o Western Link)
BPA	Gtt	Redundant Pipelines - LPDA
Carrington Gas Pipeline	Humbly Grove Energy	RWEnpower (Little Barford and South Haven)
CATS Pipeline c/o Wood Group PSN	IGas Energy	SABIC UK Petrochemicals
Cemex	INEOS FPS Pipelines	Scottish Power Generation
Centrica Storage Ltd	INEOS Manufacturing (Scotland and TSEP)	Seabank Power Ltd
CLH Pipeline System Ltd	INOVYN Enterprises Limited	SGN
Concept Solutions People Ltd	Intergen (Coryton Energy or Spalding Energy)	Shell (St Fergus to Mossmorran)
ConocoPhillips (UK) Ltd	Mainline Pipelines Limited	Shell Pipelines
DIO (MOD Abandoned Pipelines)	Manchester Jetline Limited	SSE (Peterhead Power Station)
E.ON UK CHP Limited	Manx Cable Company	Total (Colnbrook & Colwick Pipelines)
EirGrid	Marchwood Power Ltd (Gas Pipeline)	Total Finaline Pipelines
Electricity North West Limited	Melbourn Solar Limited	Transmission Capital
ENI & Himor c/o Penspen Ltd	National Grid Gas (Above 7 bar), National Grid Gas Distribution Limited (Above 2 bar) and National Grid Electricity Transmission	UK Power Networks
EnQuest NNS Limited	Northumbrian Water Group	Uniper UK Ltd
EP Langage Limited	NPower CHP Pipelines	Vattenfall
ESP Utilities Group	Oikos Storage Limited	Veolia ES SELCHP Limited
ESSAR	Ørsted	Westminster City Council
Esso Petroleum Company Limited	Perenco UK Limited (Purbeck Southampton Pipeline)	Wingas Storage UK Ltd
Fulcrum Pipelines Limited	Petroineos	Zayo Group UK Ltd c/o JSM Group Ltd

The following Non-LSBUD Members may have assets in your search area. It is **YOUR RESPONSIBILITY** to contact them before proceeding. Please be aware this list is not exhaustive and it is your responsibility to identify and contact all asset owners within your search area.

Non-LSBUD members (Asset owners not registered on LSBUD)			
Asset Owner	Preferred contact method	Phone	Status
Anglian Water	http://www.digdat.co.uk	01480323891	Not Notified
BT	https://www.swns.bt.com/pls/mbe/welcome.home	08009173993	Not Notified
CityFibre	asset.team@cityfibre.com	033 3150 7282	Not Notified
Colt	plantenquiries@catelecomuk.com	01227768427	Not Notified
Energetics Electricity	plantenquiries@energetics-uk.com	01698404646	Not Notified
ENGIE	nrsua@cofely-gdfsuez.com	01293 549944	Not Notified
GTC	https://pe.gtc-uk.co.uk/PlantEnqMembership	01359240363	Not Notified
Interoute	interoute.enquiries@plancast.co.uk	02070259000	Not Notified
KPN (c/-Instalcom)	kpn.plantenquiries@instalcom.co.uk	n/a	Not Notified
Level 3 Communications UK Ltd (C/-Instalcom)	plantenquiries@instalcom.co.uk	02087314613	Not Notified
Mobile Broadband Network Limited	mbnl.plant.enquiries@turntown.com	01212 621 100	Not Notified
National Grid Gas Distribution (below 2 bar)	plantprotection@nationalgrid.com	0800688588	Not Notified
Sky UK Limited	nrsua@sky.uk	02070323234	Not Notified
Tata (c/-McNicholas)	plantenquiries@mcnicholas.co.uk	03300558469	Not Notified
Utility assets Ltd	assetrecords@utilityassets.co.uk		Not Notified
Verizon Business	osp-team@uk.verizonbusiness.com	01293611736	Not Notified
Virgin Media	http://www.digdat.co.uk	08708883116	Not Notified
Vodafone	osm.enquiries@atkinsglobal.com	01454662881	Not Notified
Vtesse Networks	https://plant.interoute.com/plant-enquiries/	01992532100	Not Notified

Disclaimer

Please refer to LineasearchbeforeUdig's Terms of Use for full terms of use available at www.lineasearchbeforeudig.co.uk

The results of this Enquiry are personal to the Enquirer and shall not be shared with or relied upon by any other party. The asset information on which the Enquiry results are based has been provided by LSBUD Members, therefore LineasearchbeforeUdig will provide no guarantee that such information is accurate or reliable nor does it monitor such asset information for accuracy and reliability going forward. There may also be asset owners which do not participate in the enquiry service operated by LineasearchbeforeUdig, including but not exclusively those set out above. Therefore, LineasearchbeforeUdig cannot make any representation or give any guarantee or warranty as to the completeness of the information contained in the enquiry results or accept any responsibility for the accuracy of the mapping images used. LineasearchbeforeUdig and its employees, agents and consultants accept no liability (save that nothing in this Enquiry Confirmation excludes or limits our liability for death or personal injury arising from our negligence, or our fraud or fraudulent misrepresentation, or any other liability that cannot be excluded or limited by English law) arising in respect thereof or in any other way for errors or omissions including responsibility to any person by reason of negligence.

Contact Us

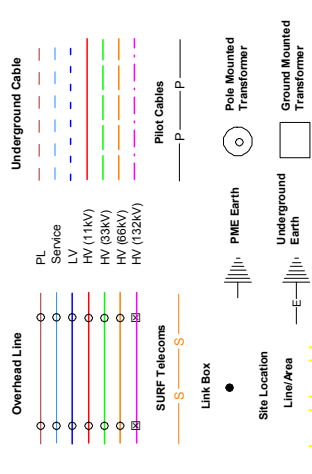
Mapping Enquiries:
All areas 0121 623 9780 All areas 0800 096 3080

Report damage immediately – KEEP EVERYONE AWAY FROM THE AREA
0800 6783 105

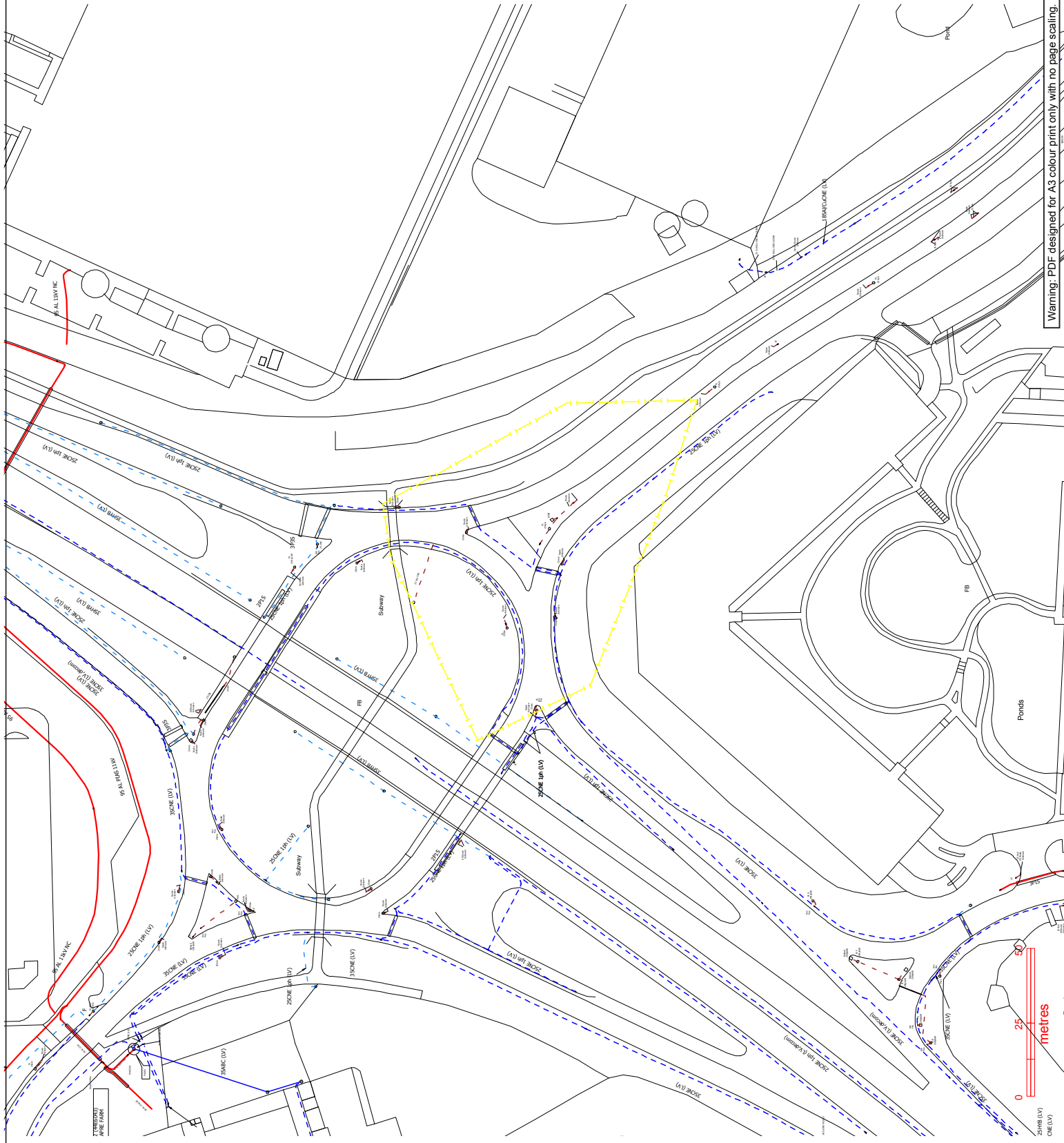
Date Requested: 22/01/2018
Job Reference: 12049613
Site Location: 476929 258679
Requested by: Mr Tom Fox
Your Scheme/Reference: C151171_RailCentral_PL09
Exact Scales:
1:1250 Area or Circle dig site
1:500 Line dig site

IMPORTANT NOTICES

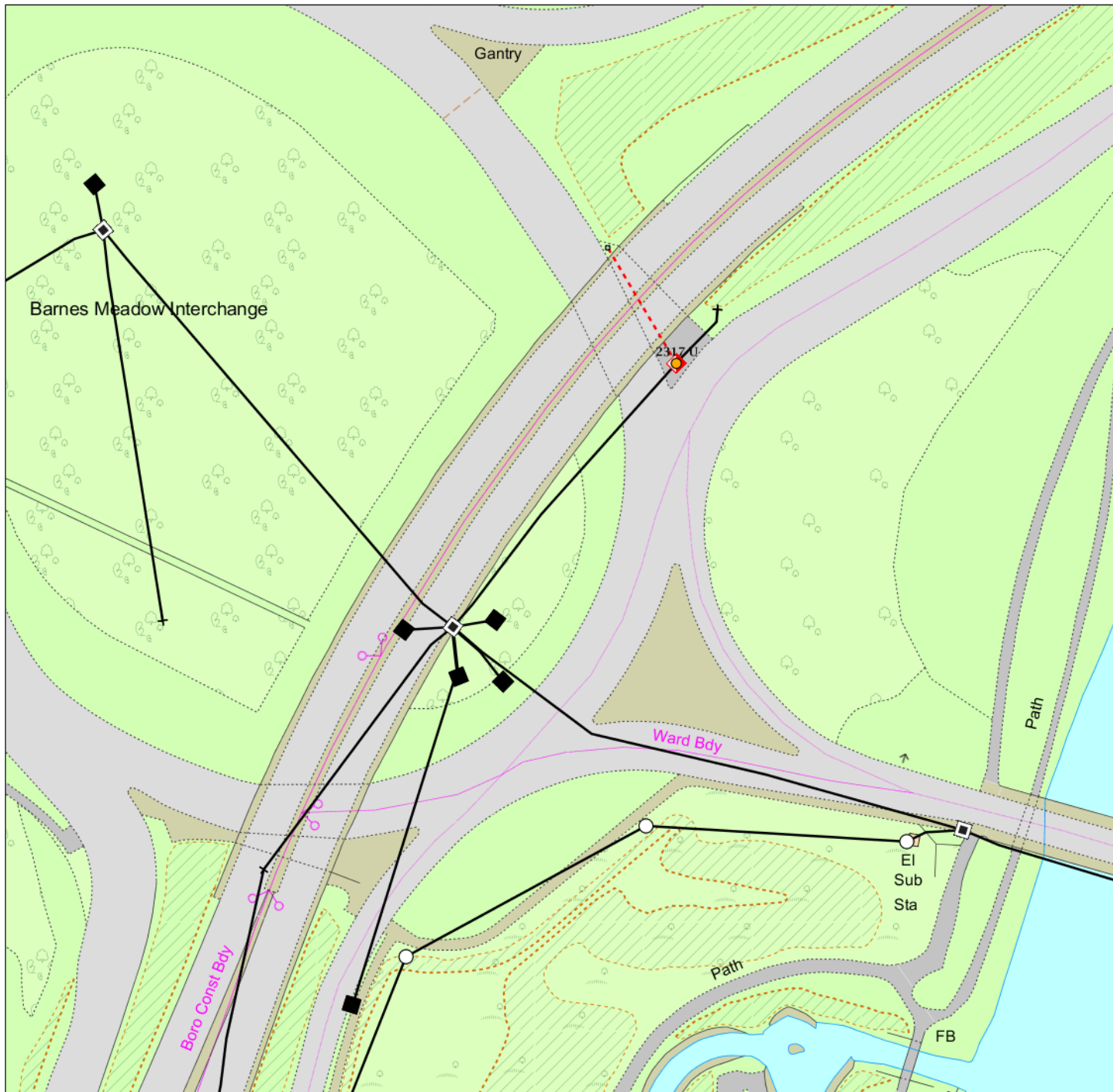
- This information is given as a guide only and its accuracy cannot be guaranteed. Services or recent additions to the network may not be shown.
- Cables, overhead lines & substations owned by other electricity network owners or private companies may be present and may not be shown.
- You should always verify exact locations of cables using a cable locator and by careful use of hand tools in accordance with HSE guidance note HSG47.
- When working within 10m of any overhead electric line you should follow the requirements of HSE Guidance Note GS6.
- For further advice on working near our electricity cables or lines, call our Contact Centre on 0800 096 3080.
- Advice should be sought from the Western Power Distribution Contact Centre for any work that is to take place in proximity to 66kV or 132kV underground cables and 66kV 132kV overhead lines – 0800 096 3080



Crown Copyright © All Rights Reserved. Ordnance Survey Licence numbers: EL27318X, 100024877 and 100021807.
WPD Copyright: This copy has been made by or with the authority of Western Power Distribution (WPD) pursuant to Section 47 of the Copyright Designs and Patents Act 1988 unless that Act provides a relevant exception to copyright the copy must not be copied without the prior permission of the copyright owner



Maps by email Plant Information Reply



IMPORTANT WARNING

Information regarding the location of BT apparatus is given for your assistance and is intended for general guidance only. No guarantee is given of its accuracy.

It should not be relied upon in the event of excavations or other works being made near to BT apparatus which may exist at various depths and may deviate from the marked route.



openreach

CLICK BEFORE YOU DIG

FOR PROFESSIONAL FREE ON SITE ASSISTANCE PRIOR TO COMMENCEMENT OF EXCAVATION WORKS INCLUDING LOCATE AND MARKING SERVICE

email cbyd@openreach.co.uk

ADVANCE NOTICE REQUIRED
(Office hours: Monday - Friday 08.00 to 17.00)
www.openreach.co.uk/cbyd

Reproduced from the Ordnance Survey map by BT by permission of Ordnance Survey on behalf of the Controller of Her Majesty's Stationary Office
(C) Crown Copyright British Telecommunications plc 100028040

KEY TO BT SYMBOLS

DP	
Planned DP	
PCP	
Planned PCP	
Built	
Planned	
Inferred	
Building	
Kiosk	
Hatchings	

Pole	
Planned Pole	
Joint Box	
Change Of State	
Split Coupling	
Duct Tee	
Planned Box	
Manhole	
Planned Manhole	
Cabinet	
Planned Cabinet	

Other proposed plant is shown using dashed lines.
BT Symbols not listed above maybe disregarded.
Existing BT Plant may not be recorded.
Information valid at time of preparation

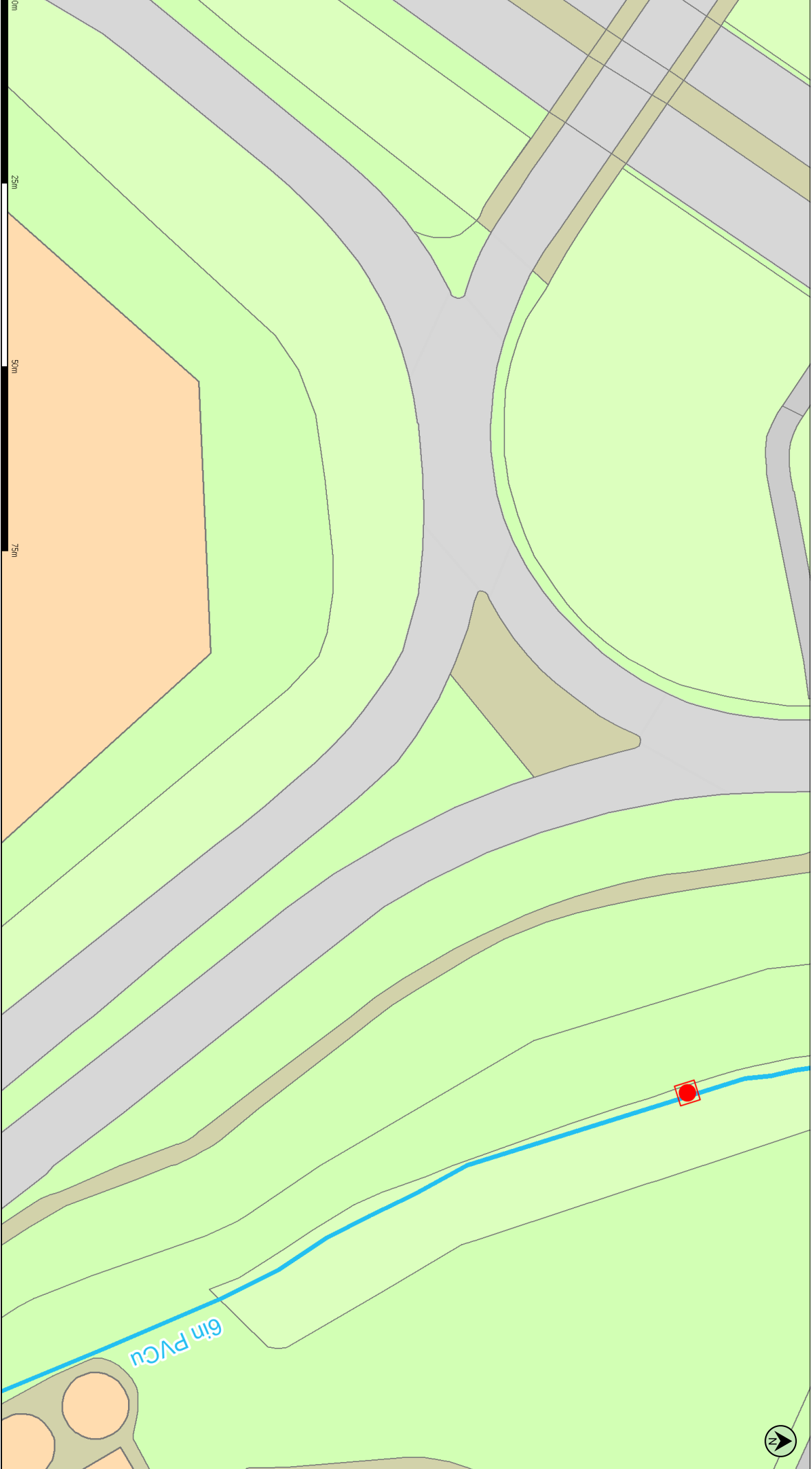
BT Ref : AKR02035V

Map Reference : (centre) SP7735059702

Easting/Northing : (centre) 477350,259702

Issued : 24/01/2018 14:04:03

WARNING: IF PLANNED WORKS FALL INSIDE HATCHED AREA IT IS ESSENTIAL BEFORE PROCEEDING THAT YOU CONTACT THE NATIONAL NOTICE HANDLING CENTRE. PLEASE SEND E-MAIL TO: nnhc@openreach.co.uk



(c) Crown copyright and database rights 2018 Ordnance Survey 100022432 Date: 24/01/18 Scale: 1:500 Map Centre: 476941,258673 Data updated: 04/01/18 Our Ref: 250506 - 4 Clean Water Plan A3

This plan is provided by Anglian Water pursuant to its obligations under the Water Industry Act 1991 sections 198 or 199. It must be used in conjunction with any search results attached. The information on this plan is based on data currently recorded but position must be regarded as approximate. Service pipes, private sewers and drains are generally not shown. Users of this map are strongly advised to commission their own survey of the area shown on the plan before carrying out any works. The actual position of all apparatus MUST be established by trial holes. No liability whatsoever, including liability for any damage to property or injury to persons, shall be accepted by Anglian Water for any loss or damage caused by reliance on this plan. The location of any water main, discharge pipe, sewer or disposal main or any item of apparatus. This information is valid for the date printed. The plan is produced by Anglian Water Services Limited (c) Crown copyright and database rights 2018 Ordnance Survey 100022432 This map is to be used for the purposes of viewing the location of Anglian Water plan only. Any other uses of the map data or further copies is not permitted. This notice is not intended to exclude or restrict liability for death or personal injury resulting from negligence.

Potable Water
Raw Water
Decommissioned Water



Fitting
Hydrant



tomfox@hydrok.com
PL09



Tom Fox
Hydrock
Lobb Shippon.
Plympton
Plymouth
PL7 5BP

Plant Protection
Cadent
Block 1; Floor 1
Brick Kiln Street
Hinckley
LE10 0NA
E-mail: plantprotection@cadentgas.com
Telephone: +44 (0)800 688588

National Gas Emergency Number:
0800 111 999*

National Grid Electricity Emergency Number:
0800 40 40 90*

* Available 24 hours, 7 days/week.
Calls may be recorded and monitored.

www.cadentgas.com

Date: 23/01/2018

Our Ref: EM_TE_Z3_3SWP_397348

Your Ref: C151171 PL09 (CB2)

RE: Proposed Works, NN4 7SG, Caswell Road, Northampton.

Thank you for your enquiry which was received on 22/01/2018.
Please note this response and any attached map(s) are valid for 28 days.

An assessment has been carried out with respect to Cadent Gas Ltd, National Grid Electricity Transmission plc's and National Grid Gas plc's apparatus. Please note it does not cover the items listed in the section "Your Responsibilities and Obligations", including gas service pipes and related apparatus.
For details of Network areas please see the Cadent website (<http://cadentgas.com/Digging-safely/Dial-before-you-dig>) or the enclosed documentation.

As your works are at a "proposed" stage, any maps and guidance provided are for information purposes only. This is not approval to commence work. You must submit a "Scheduled Works" enquiry at the earliest opportunity and failure to do this may lead to disruption to your plans and works. Plant Protection will endeavour to provide an initial assessment within 14 days of receipt of a Scheduled Works enquiry and dependent on the outcome of this, further consultation may be required.

In any event, for safety and legal reasons, works must not be carried out until a Scheduled Works enquiry has been completed and final response received.

Your Responsibilities and Obligations

The "Assessment" Section below outlines the detailed requirements that must be followed when planning or undertaking your scheduled activities at this location.

It is your responsibility to ensure that the information you have submitted is accurate and that all relevant documents including links are provided to all persons (either direct labour or contractors) working for you near Cadent and/or National Grid's apparatus, e.g. as contained within the Construction (Design and Management) Regulations.

This assessment solely relates to Cadent Gas Ltd, National Grid Electricity Transmission plc (NGET) and National Grid Gas plc (NGG) and apparatus. This assessment does **NOT** include:

- Cadent and/or National Grid's legal interest (easements or wayleaves) in the land which restricts activity in proximity to Cadent and/or National Grid's assets in private land. You must obtain details of any such restrictions from the landowner in the first instance and if in doubt contact Plant Protection.
- Gas service pipes and related apparatus
- Recently installed apparatus
- Apparatus owned by other organisations, e.g. other gas distribution operators, local electricity companies, other utilities, etc.

It is **YOUR** responsibility to take into account whether the items listed above may be present and if they could be affected by your proposed activities. Further "Essential Guidance" in respect of these items can be found on the National Grid Website (<http://www2.nationalgrid.com/WorkArea/DownloadAsset.aspx?id=8589934982>).

This communication does not constitute any formal agreement or consent for any proposed development work; either generally or with regard to Cadent and/or National Grid's easements or wayleaves nor any planning or building regulations applications.

Cadent Gas Ltd, NGG and NGET or their agents, servants or contractors do not accept any liability for any losses arising under or in connection with this information. This limit on liability applies to all and any claims in contract, tort (including negligence), misrepresentation (excluding fraudulent misrepresentation), breach of statutory duty or otherwise. This limit on liability does not exclude or restrict liability where prohibited by the law nor does it supersede the express terms of any related agreements.

If you require further assistance please contact the Plant Protection team via e-mail ([click here](#)) or via the contact details at the top of this response.

Yours faithfully

Plant Protection Team

ASSESSMENT

Affected Apparatus

The apparatus that has been identified as being in the vicinity of your proposed works is:

- Low or Medium pressure (below 2 bar) gas pipes and associated equipment. (As a result it is highly likely that there are gas services and associated apparatus in the vicinity)

Requirements

BEFORE carrying out any work you must:

- Carefully read these requirements including the attached guidance documents and maps showing the location of apparatus.
- Contact the landowner and ensure any proposed works in private land do not infringe Cadent and/or National Grid's legal rights (i.e. easements or wayleaves). If the works are in the road or footpath the relevant local authority should be contacted.
- Ensure that all persons, including direct labour and contractors, working for you on or near Cadent and/or National Grid's apparatus follow the requirements of the HSE Guidance Notes HSG47 - 'Avoiding Danger from Underground Services' and GS6 – 'Avoidance of danger from overhead electric power lines'. This guidance can be downloaded free of charge at <http://www.hse.gov.uk>
- In line with the above guidance, verify and establish the actual position of mains, pipes, cables, services and other apparatus on site before any activities are undertaken.

GUIDANCE

Excavating Safely - Avoiding injury when working near gas pipes:

http://www.nationalgrid.com/NR/rdonlyres/2D2EEA97-B213-459C-9A26-18361C6E0B0D/25249/Digsafe_leaflet3e2finalamends061207.pdf

Standard Guidance

Essential Guidance document:

<http://www2.nationalgrid.com/WorkArea/DownloadAsset.aspx?id=8589934982>

General Guidance document:

<http://www2.nationalgrid.com/WorkArea/DownloadAsset.aspx?id=35103>

Excavating Safely in the vicinity of gas pipes guidance (Credit card):

<http://www.nationalgrid.com/NR/rdonlyres/A3D37677-6641-476C-9DDA-E89949052829/44257/ExcavatingSafelyCreditCard.pdf>

Excavating Safely in the vicinity of electricity cables guidance (Credit card):

<http://www.nationalgrid.com/NR/rdonlyres/35DDEC6D-D754-4BA5-AF3C-D607D05A25C2/44858/ExcavatingSafelyCreditCardelectricitycables.pdf>

Copies of all the Guidance Documents can also be downloaded from the National Grid Website:

<http://www.nationalgrid.com/uk/Gas/Safety/work/downloads/>

[illegible]

ENQUIRY SUMMARY

Received Date

22/01/2018

Your Reference

C151171 PL09 (CB2)

Location

Centre Point: 476939, 258665

X Extent: 78

Y Extent: 81

Postcode: NN4 7SG

Location Description: NN4 7SG, Caswell Road, Northampton.

Map Options

Paper Size: A4

Orientation: LANDSCAPE

Requested Scale: 1250

Actual Scale: 1:2500 (GAS)

Real World Extents: 723m x 393m (GAS)

Recipients

pprsteam@nationalgrid.com

Enquirer Details

Organisation Name: Hydrock

Contact Name: Tom Fox

Email Address: TomFox@hydrock.com

Telephone: 01752 347 515

Address: Lobb Shippon., Plympton, Plymouth, PL7 5BP

Description of Works

(E) PLANS REQUEST for information on any assets in the vicinity of the junctions requested.

Enquiry Type

Proposed Works

Activity Type

Highways

Work Types

Work Type: Plans Only