

Appendix 15.1 – Utility Asset Plans

Appendix 15.1.4 – Existing Utilities: A4500/Upton Way/Tollgate Way

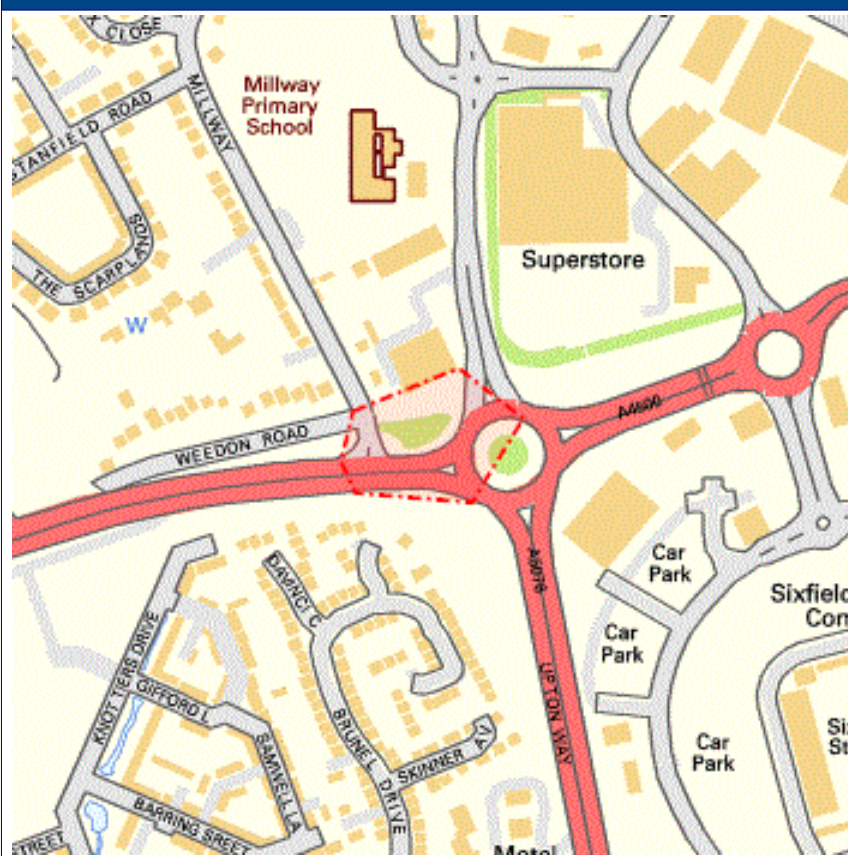
Enquirer

Name	Mr Tom Fox	Phone	01752347515
Company	Hydrock Consultants Ltd	Mobile	Not Supplied
		Fax	Not Supplied
Address	Lobb Shippon Newnham Estate, Plympton Plymouth Devon PL7 5BP		
Email	tomfox@hydrock.com		
Notes	Please ensure your contact details are correct and up to date on the system in case the LSBUD Members need to contact you.		

Enquiry Details

Scheme/Reference	C151171_RailCentral_PL03		
Enquiry type	Initial Enquiry	Work category	Utility Works
Start date	29/01/2018	Work type	Multiple excavations site
End date	29/01/2018	Site size	11467 metres square
Searched location	XY= 472527, 260429 Easting/Northing	Work type buffer*	25 metres
Confirmed location	472559 260447		

* The WORK TYPE BUFFER is a distance added to your search area based on the Work type you have chosen.

Site Map


Asset Owners

Terms and Conditions. Please note that this enquiry is subject always to our standard terms and conditions available at www.lineasearchbeforeudig.co.uk ("Terms of Use") and the disclaimer at the end of this document. Please note that in the event of any conflict or ambiguity between the terms of this Enquiry Confirmation and the Terms of Use, the Terms of Use shall take precedence.

Validity and search criteria. The results of this enquiry are based on the confirmed information you entered and are valid only as at the date of the enquiry. It is your responsibility to ensure that the Enquiry Details are correct, and LineasearchbeforeUdig accepts no responsibility for any errors or omissions in the Enquiry Details or any consequences thereof. LSBUD Members update their asset information on a regular basis so you are advised to consider this when undertaking any works. It is your responsibility to choose the period of time after which you need to resubmit any enquiry but the maximum time (after which your enquiry will no longer be dealt with by the LSBUD Helpdesk and LSBUD Members) is 28 days. If any details of the enquiry change, particularly including, but not limited to, the location of the work, then a further enquiry must be made.

Asset Owners & Responses. Please note the enquiry results include the following:

1. "LSBUD Members" who are asset owners who have registered their assets on the LSBUD service.
2. "Non LSBUD Members" are asset owners who have not registered their assets on the LSBUD service but LSBUD is aware of their existence. Please note that there could be other asset owners within your search area.

Below are three lists of asset owners:

1. **LSBUD Members who have assets registered within your search area. ("Affected")**
 - a. These LSBUD Members will either:
 - i. Ask for further information ("Email Additional Info" noted in status). The additional information includes: Site contact name and number, Location plan, Detailed plan (minimum scale 1:2500), Cross sectional drawings (if available), Work Specification.
 - ii. Respond directly to you ("Await Response"). In this response they may either send plans directly to you or ask for further information before being able to do so, particularly if any payments or authorisations are required.
2. **LSBUD Members who do not have assets registered within your search area. ("Not Affected")**
3. **Non LSBUD Members who may have assets within your search area.** Please note that this list is not exhaustive and all details are provided as a guide only. It is your responsibility to identify and consult with all asset owners before proceeding.

National Grid. Please note that the LSBUD service only contains information on National Grid's Gas above 7 bar asset, all National Grid Electricity Transmission assets and National Grid's Gas Distribution Limited above 2 bar asset.

For National Grid Gas Distribution Ltd below 2 bar asset information please go to www.beforeyoudig.nationalgrid.com

LSBUD Members who have assets registered on the LSBUD service within the vicinity of your search area.

List of affected LSBUD members

Asset Owner	Phone/Email	Emergency Only	Status
Western Power Distribution	08000963080	08006783105	Await response

LSBUD Members who do not have assets registered on the LSBUD service within the vicinity of your search area. Please be aware that LSBUD Members make regular changes to their assets and this list may vary for new enquiries in the same area.

List of not affected LSBUD members

AWE Pipeline	Gamma	Phillips 66
BOC Limited (A Member of the Linde Group)	Gateshead Energy Company	Premier Transmission Ltd (SNIP)
BP Exploration Operating Company Limited	Gigaclear PLC	Prysmian Cables & Systems Ltd (c/o Western Link)
BPA	Gtt	Redundant Pipelines - LPDA
Carrington Gas Pipeline	Humbly Grove Energy	RWEnpower (Little Barford and South Haven)
CATS Pipeline c/o Wood Group PSN	IGas Energy	SABIC UK Petrochemicals
Cemex	INEOS FPS Pipelines	Scottish Power Generation
Centrica Storage Ltd	INEOS Manufacturing (Scotland and TSEP)	Seabank Power Ltd
CLH Pipeline System Ltd	INOVYN Enterprises Limited	SGN
Concept Solutions People Ltd	Intergen (Coryton Energy or Spalding Energy)	Shell (St Fergus to Mossmorran)
ConocoPhillips (UK) Ltd	Mainline Pipelines Limited	Shell Pipelines
DIO (MOD Abandoned Pipelines)	Manchester Jetline Limited	SSE (Peterhead Power Station)
E.ON UK CHP Limited	Manx Cable Company	Total (Colnbrook & Colwick Pipelines)
EirGrid	Marchwood Power Ltd (Gas Pipeline)	Total Finaline Pipelines
Electricity North West Limited	Melbourn Solar Limited	Transmission Capital
ENI & Himor c/o Penspen Ltd	National Grid Gas (Above 7 bar), National Grid Gas Distribution Limited (Above 2 bar) and National Grid Electricity Transmission	UK Power Networks
EnQuest NNS Limited	Northumbrian Water Group	Uniper UK Ltd
EP Langage Limited	NPower CHP Pipelines	Vattenfall
ESP Utilities Group	Oikos Storage Limited	Veolia ES SELCHP Limited
ESSAR	Ørsted	Westminster City Council
Esso Petroleum Company Limited	Perenco UK Limited (Purbeck Southampton Pipeline)	Wingas Storage UK Ltd
Fulcrum Pipelines Limited	Petroineos	Zayo Group UK Ltd c/o JSM Group Ltd

The following Non-LSBUD Members may have assets in your search area. It is **YOUR RESPONSIBILITY** to contact them before proceeding. Please be aware this list is not exhaustive and it is your responsibility to identify and contact all asset owners within your search area.

Non-LSBUD members (Asset owners not registered on LSBUD)			
Asset Owner	Preferred contact method	Phone	Status
Anglian Water	http://www.digdat.co.uk	01480323891	Not Notified
BT	https://www.swns.bt.com/pls/mbe/welcome.home	08009173993	Not Notified
CityFibre	asset.team@cityfibre.com	033 3150 7282	Not Notified
Colt	plantenquiries@catelecomuk.com	01227768427	Not Notified
Energetics Electricity	plantenquiries@energetics-uk.com	01698404646	Not Notified
ENGIE	nrsua@cofely-gdfsuez.com	01293 549944	Not Notified
GTC	https://pe.gtc-uk.co.uk/PlantEnqMembership	01359240363	Not Notified
Interoute	interoute.enquiries@plancast.co.uk	02070259000	Not Notified
KPN (c/-Instalcom)	kpn.plantenquiries@instalcom.co.uk	n/a	Not Notified
Level 3 Communications UK Ltd (C/-Instalcom)	plantenquiries@instalcom.co.uk	02087314613	Not Notified
Mobile Broadband Network Limited	mbnl.plant.enquiries@turntown.com	01212 621 100	Not Notified
National Grid Gas Distribution (below 2 bar)	plantprotection@nationalgrid.com	0800688588	Not Notified
Sky UK Limited	nrsua@sky.uk	02070323234	Not Notified
Tata (c/-McNicholas)	plantenquiries@mcnicholas.co.uk	03300558469	Not Notified
Utility assets Ltd	assetrecords@utilityassets.co.uk		Not Notified
Verizon Business	osp-team@uk.verizonbusiness.com	01293611736	Not Notified
Virgin Media	http://www.digdat.co.uk	08708883116	Not Notified
Vodafone	osm.enquiries@atkinsglobal.com	01454662881	Not Notified
Vtesse Networks	https://plant.interoute.com/plant-enquiries/	01992532100	Not Notified

Disclaimer

Please refer to LineasearchbeforeUdig's Terms of Use for full terms of use available at www.lineasearchbeforeudig.co.uk

The results of this Enquiry are personal to the Enquirer and shall not be shared with or relied upon by any other party. The asset information on which the Enquiry results are based has been provided by LSBUD Members, therefore LineasearchbeforeUdig will provide no guarantee that such information is accurate or reliable nor does it monitor such asset information for accuracy and reliability going forward. There may also be asset owners which do not participate in the enquiry service operated by LineasearchbeforeUdig, including but not exclusively those set out above. Therefore, LineasearchbeforeUdig cannot make any representation or give any guarantee or warranty as to the completeness of the information contained in the enquiry results or accept any responsibility for the accuracy of the mapping images used. LineasearchbeforeUdig and its employees, agents and consultants accept no liability (save that nothing in this Enquiry Confirmation excludes or limits our liability for death or personal injury arising from our negligence, or our fraud or fraudulent misrepresentation, or any other liability that cannot be excluded or limited by English law) arising in respect thereof or in any other way for errors or omissions including responsibility to any person by reason of negligence.

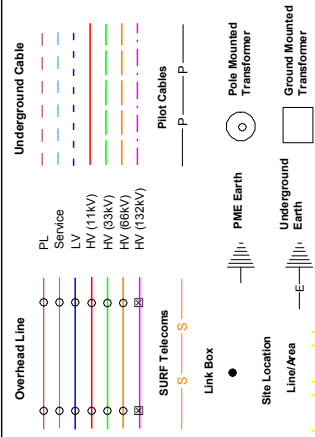
Contact Us

Mapping Enquiries: 0121 623 9780 All areas 0800 096 3080
General Enquiries: 0121 623 9780 All areas 0800 096 3080
Report damage immediately – KEEP EVERYONE AWAY FROM THE AREA
0800 6783 105

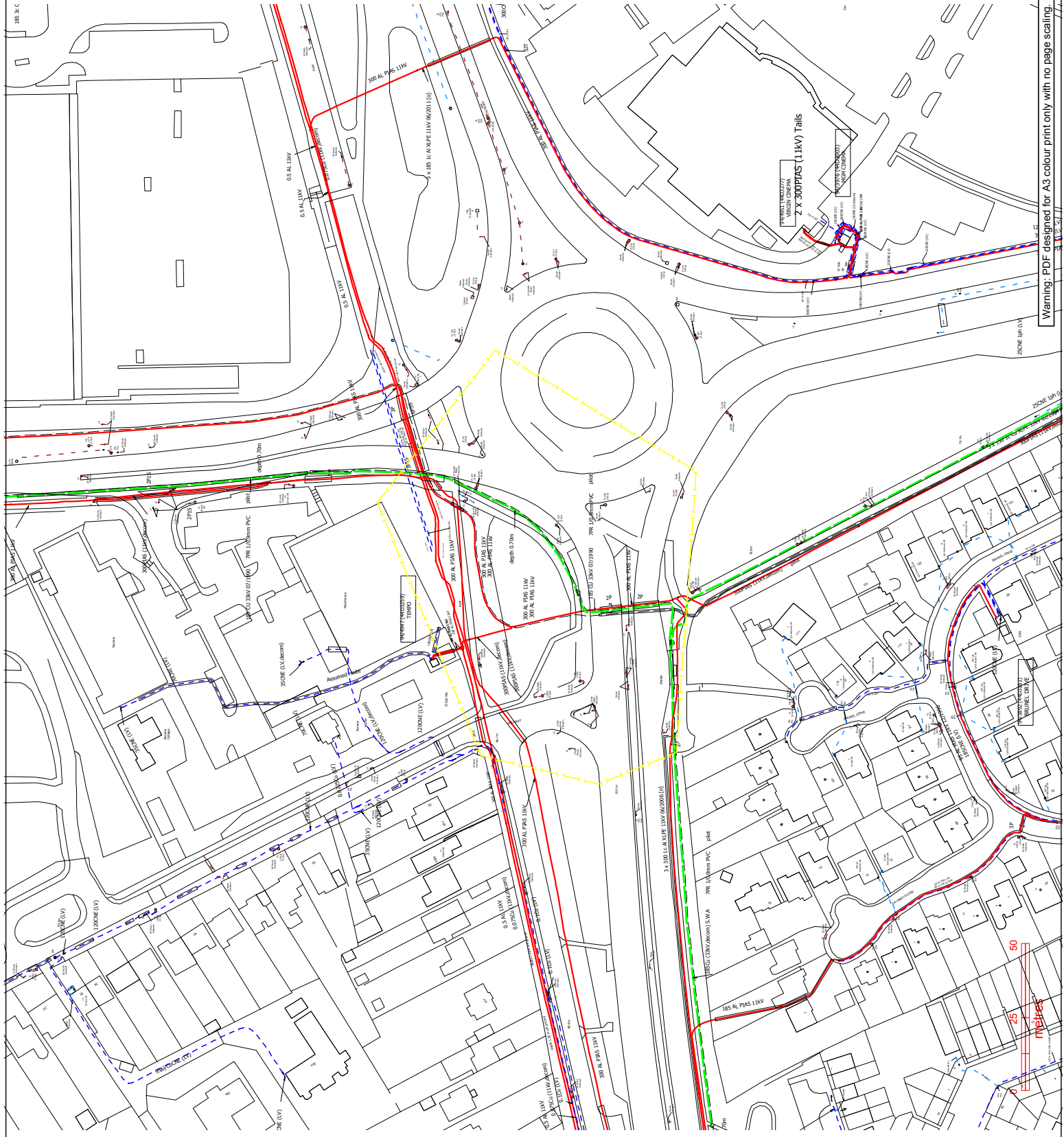
Date Requested: 22/01/2018
 Job Reference: 12049360
 Site Location: 472562 260450
 Requested by: Mr Tom Fox
 Your Scheme/Reference: C151171_RailCentral_PL03
 Exact Scales:
 1:1250 Area or Circle dig site
 1:500 Line dig site

IMPORTANT NOTICES

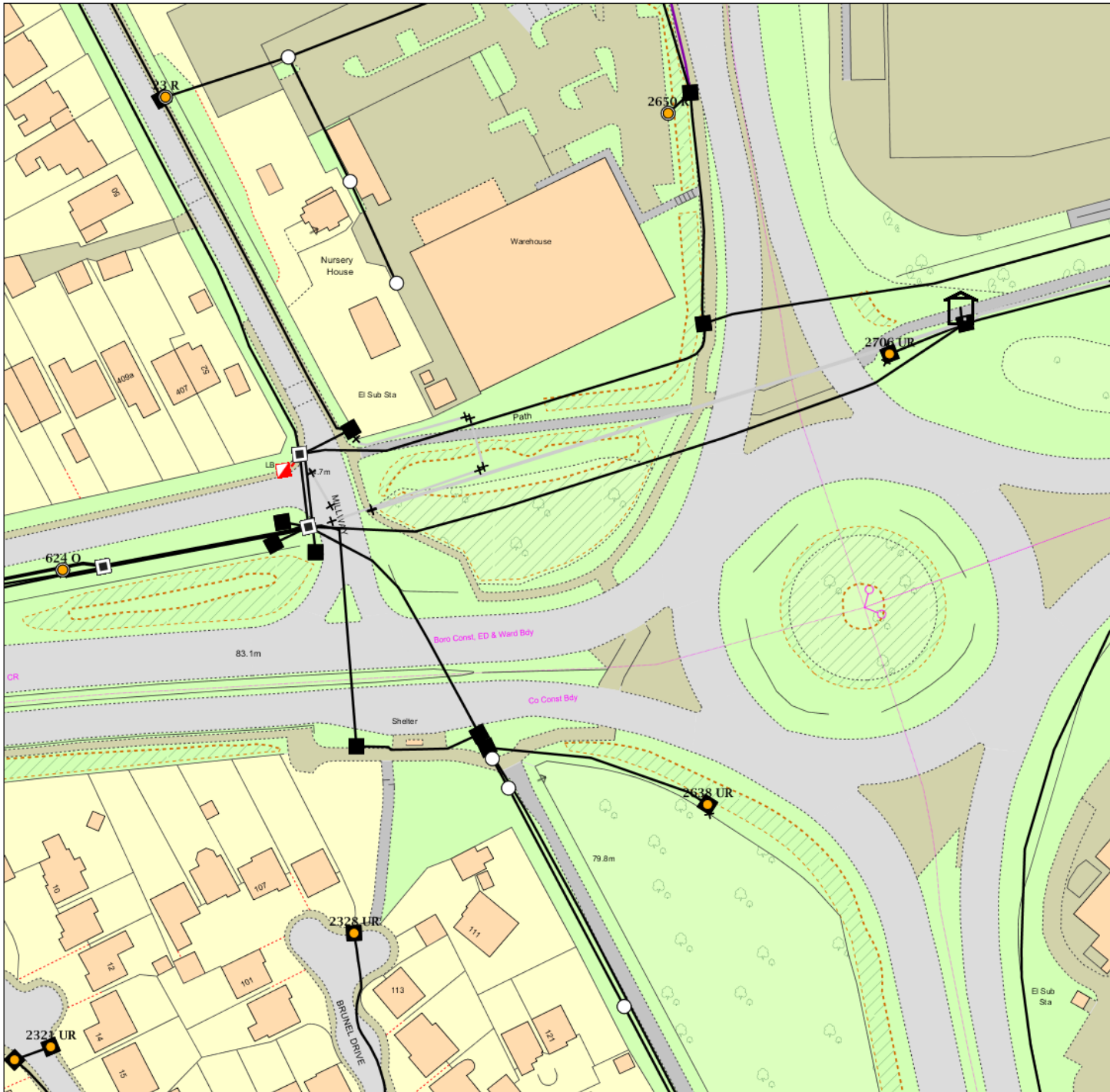
- This information is given as a guide only and its accuracy cannot be guaranteed. Services or recent additions to the network may not be shown.
- Cables, overhead lines & substations owned by other electricity network owners or private companies may be present and may not be shown.
- You should always verify exact locations of cables using a cable locator and by careful use of hand tools in accordance with HSE guidance note HSG47.
- When working within 10m of any overhead electric line you should follow the requirements of HSE Guidance Note GS6.
- For further advice on working near our electricity cables or lines, call our Contact Centre on 0800 096 3080.
- Advice should be sought from the Western Power Distribution Contact Centre for any work that is to take place in proximity to 66kV or 132kV underground cables and 66kV 132kV overhead lines – 0800 096 3080



Crown Copyright © All Rights Reserved. Ordnance Survey Licence numbers: EL27318X, 100024877 and 100021807.
 WPD Copyright: This copy has been made by or with the authority of Western Power Distribution (WPD) pursuant to Section 47 of the Copyright Designs and Patents Act 1988 unless that Act provides a relevant exception to copyright the copy must not be copied without the prior permission of the copyright owner



Maps by email Plant Information Reply



IMPORTANT WARNING

Information regarding the location of BT apparatus is given for your assistance and is intended for general guidance only.
No guarantee is given of its accuracy.

It should not be relied upon in the event of excavations or other works being made near to BT apparatus which may exist at various depths and may deviate from the marked route.



openreach

CLICK BEFORE YOU DIG











FOR PROFESSIONAL FREE ON SITE ASSISTANCE PRIOR
TO COMMENCEMENT OF EXCAVATION WORKS
INCLUDING LOCATE AND MARKING SERVICE












email cbyd@openreach.co.uk

ADVANCE NOTICE REQUIRED
(Office hours: Monday - Friday 08.00 to 17.00)
www.openreach.co.uk/cbyd

Reproduced from the Ordnance Survey map by BT
by permission of Ordnance Survey on behalf of the
Controller of Her Majesty's Stationary Office
© Crown Copyright British Telecommunications plc 100028040

KEY TO BT SYMBOLS

DP	
Planned DP	
PCP	
Planned PCP	
Built	
Planned	
Inferred	
Building	
Kiosk	
Hatchings	

Pole	
Planned Pole	
Joint Box	
Change Of State	
Split Coupling	
Duct Tee	
Planned Box	
Manhole	
Planned Manhole	
Cabinet	
Planned Cabinet	

Other proposed plant is shown using dashed lines.
BT Symbols not listed above maybe disregarded.
Existing BT Plant may not be recorded.
Information valid at time of preparation

BT Ref : ZML02004Z

Map Reference : (centre) SP7255960447

Easting/Northing : (centre) 472559,260447

Issued : 24/01/2018 14:00:26

WARNING: IF PLANNED WORKS FALL INSIDE HATCHED AREA IT IS ESSENTIAL BEFORE PROCEEDING THAT YOU CONTACT THE NATIONAL NOTICE HANDLING CENTRE. PLEASE SEND E-MAIL TO: nnhc@openreach.co.uk



COLT PLANT ENQUIRIES

C.A TELECOM UK LIMITED
Dockers Field Farm
Pean Hill
Whitstable
Kent CT5 3BJ

Email: plantenquiries@catelecomuk.com

Tel: 01227 768427

Our Reference: P013534

OVERSEEING ORGANISATION AGENT ACHEME REFERENCE

O.O Agent – Hydrock
Contact – Tom Fox
Title – Rail Central, 14 no Junctions, Northampton
Scheme Ref – C151171

Date 30/01/2018

Dear Sir/Madam,

Thank you your enquiry for the above reference. We can confirm that Colt Technology Services do have apparatus near the above location within the scheme reference and enclose the relevant drawings showing the approximate location of Colt apparatus for purpose of initial plant enquiry. Detailed network location will be presented via Scheme Identification Study Process. All reasonable effort has been made to capture network however image may not reflect unprocessed new build track. Search is based on Overseeing Organisation Agent data supplied; we do not accept responsibility for O.O Agent inaccurate data.

If your proposed works are likely to affect or expose the Colt Technology Services apparatus in anyway please contact Colt Civils Team members below to discuss any plant protection/diversionary measures that may be required, as per the code of Practice Measures necessary where apparatus is affected under NRSWA 1991 Diversionary Works Scheme Identification & Preliminary C2 Enquires.

Clients request for C3 budget costs will trigger the onsite survey to ascertain the requirement's needed to ensure a safe area for the affected COLT network

Colt company policy negates any potentially detrimental effect on the network as well as protecting us from any potential costs and damages.

Please note as COLT moves to C3 status we will require as estimated start date for the project to allow for COLT policy lead-time's

Des.creighton@colt.net - London

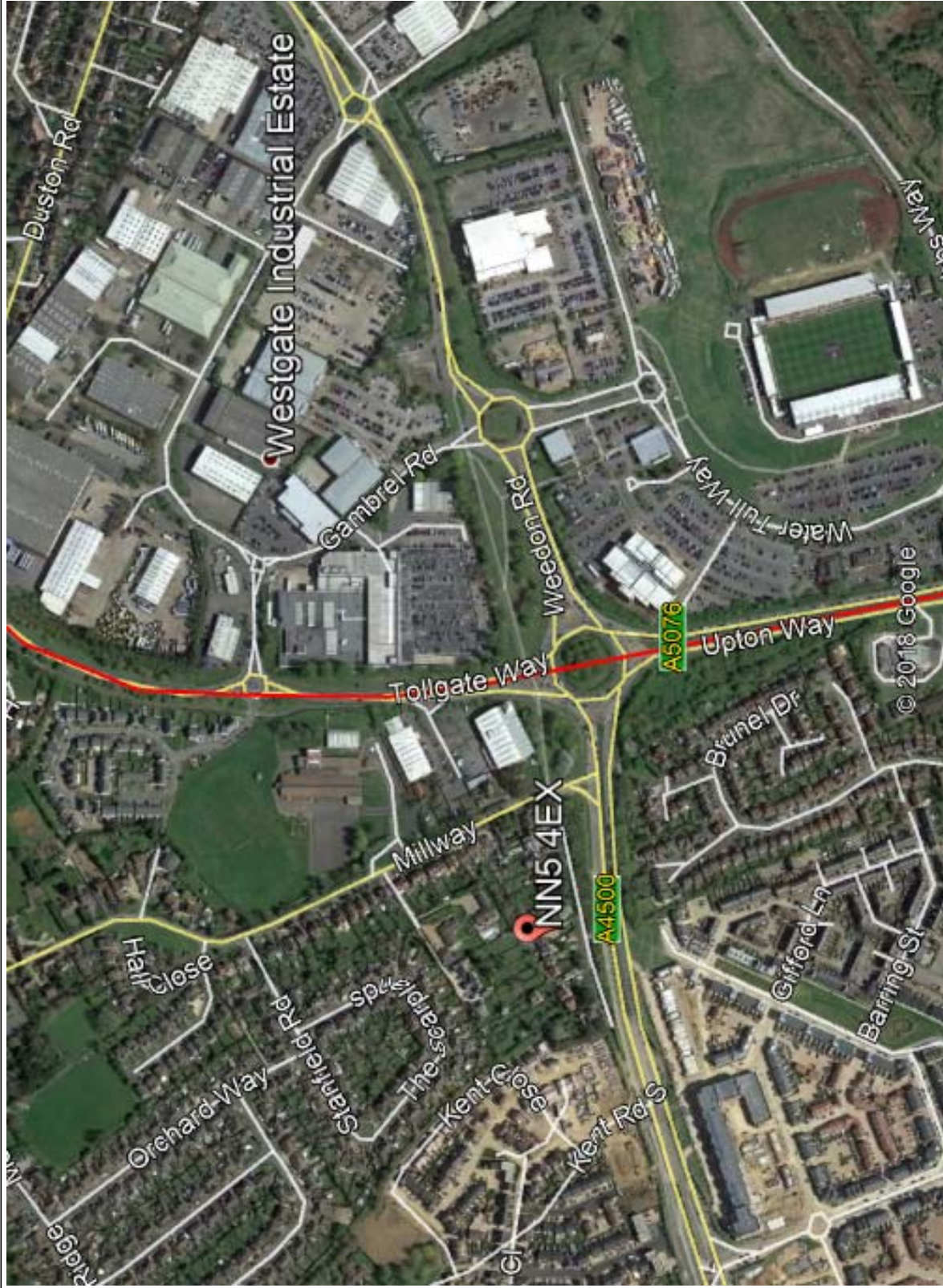
John.Richardson@colt.net- UK outside London M25

Paul.terry@colt.net- escalations

We would remind you that mechanical excavators or borers should never be used within 1500mm of any COLT Technology Service apparatus.

If we can be of any further assistance please do not hesitate to contact us.

Yours sincerely,
Plant Enquiry Team



CONFIDENTIAL

PREPARED BY C.A. TELECOM UK LTD

30th January 2018

Our Ref: P013534

UTILITY UNDERTAKER

colt
Colt Technology Services
Beaufort House,
15 St Botolph Street,
London, EC3A 7QN
www.colt.net

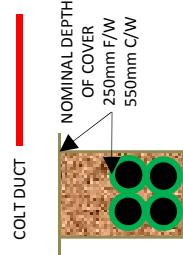
PLANT ENQUIRY AGENT FOR Colt

C.A. TELECOM UK LIMITED
C.A. TELECOM UK LTD
Dockers Field Farm
Pease Hill
Whitstable
Kent CT5 3BJ
CONTACT Tel: 01227 768427
Fax: 01227 458884
email: plantenquiries@catelecomuk.com

MAP IMAGE PERMISSIONS

Centara supplied map
Promap

LEGEND



NRSWA 1991 Diversionary Works

SCHEME & PRELIMINARY INQUIRIES C2
Colt Technology Services External
Infrastructure general location indicated
only for purposes of initial plant enquiry,
detailed network location will be presented
via Scheme Identification Study process. All
reasonable effort has been made to capture
network however image may not reflect
unprocessed new build track.

OVERSEEING ORGANISATION AGENT REFERENCE

O.O Agent – Hydrock
Contact – Tom Fox
Title – Rail Central, 14 no Junctions,
Northampton; PL03
Scheme Ref – C151171



Some of the material in this plan has been reproduced from an Ordnance Survey map. The Ordnance Survey map is the property of the Controller of Her Majesty's Stationary Office. © Crown Copyright. Ordnance Survey License 100031653

Legend

- Access Chamber: Location Active Footway Chamber
- Underground Route: Route Act. - Owned
- Underground Route: Route Act. - Leased



Vodafone Limited (No01471587) registered office is at Vodafone House, The Connection, Newbury, Berkshire, RG142FN

Plot Date : 25/01/2018 Scale : 1:1250

This plan shows apparatus owned by members of the Vodafone Group of companies (including legacy telecommunication companies currently within the group)

Information with regard to such apparatus should always be obtained from Vodafone or its appointed agents.



Special Requirements relating to the External Plant Network of Vodafone

Contents

1.	Introduction.....	1
2.	Purpose of document.....	1
3.	Scope.....	2
4.	Vodafone Network and Apparatus.....	2
5.	Plant records	2
6.	Definitions	2
7.	Requirements.....	3
8.	Depths of cover.....	3
9.	Separation	4
10.	Jointing chambers.....	5
11.	Notification periods.....	5
12.	Excavation and backfill.....	5
13.	Foam concrete	6
14.	Attendance of Company Representative.....	6
15.	Damage reports.....	6
16.	Appendix A – Street Works Team Contacts for Vodafone.....	7
17.	Appendix B – What constitutes Vodafone Network	8
18.	About this Document.....	13

1. Introduction

This document sets out the procedure that will apply when Other Parties intend or are undertaking works in the vicinity of Vodafone apparatus (see Appendix B for further information on what constitutes Vodafone apparatus).

2. Purpose of document

This document provides a means by which the Vodafone specific special requirements relating to their apparatus, regardless of it being situated in the public highway / road, private street, land or any other areas, is made aware to Other Parties.



3. Scope

This document will be presented to Other Parties or Contractors to encourage those undertaking works within the vicinity of Vodafone apparatus to refer to and comply with. This is in order to protect where necessary the Vodafone apparatus and to avoid damage to the apparatus and loss of service.

A National Joint Utilities Group (NJUG) document NJUG Volume 3 Guidelines on the Management of Third Party Cable Ducting provides useful reference material.

It should be noted that, where appropriate, additional information on avoiding danger from underground apparatus is contained within the HSG47 guidance book titled "Avoiding Danger from Underground Services."

4. Vodafone Network and Apparatus

Damage to Vodafone apparatus is extremely disruptive and can be expensive to repair, especially where long lengths of cable have to be replaced.

In order to maintain the network integrity and minimise disruption to service, it is essential that disturbances are absolutely minimal. When working within the vicinity of Vodafone apparatus, extreme care is necessary in order to avoid costly repairs. The Other Parties / Contractor shall make every effort to ensure that disturbance of Vodafone apparatus is no more than is absolutely necessary for the completion of the works in accordance with their contract. It should be noted that it is an offence to interfere with Vodafone apparatus without first contacting the company for advice.

5. Plant records

It is the responsibility of the Other Parties undertaking works which may affect Vodafone apparatus to obtain all relevant Vodafone plant records from our agent Atkins Global prior to works commencing. This may be done by contacting the Atkins Global Plant Enquiries Team listed in Appendix B.

Plant records for such enquiries will generally be provided within 10 working days of receipt and in compliance with the New Roads and Street Works Act 1991 [NRSWA] requirements.

6. Definitions

The following definitions are applicable in this document:

- a) **Apparatus** - means all surface or sub-surface equipment and plant used by Vodafone including any associated cables or ducts owned, leased or rented by Vodafone.
- b) **Cable** - means any polythene or other sheath containing optical fibres or metallic conductors.
- c) **Depth of cover** - means the depth from the surface to the topmost barrel of the duct nest, in the case of ducts encased in concrete, to the top of the concrete, and in the case of directly buried cable, the top of the cable.
- d) **Jointing chamber** - means any manhole, surface box or other chamber giving access to Vodafone apparatus or their network.
- e) **Utility** - means an organisation licensed to provide gas, water, electricity, Cable TV or telecommunications services.
- f) **Developer** - means an organisation licensed to develop industrial/residential premises or given license to connect to utility apparatus.



- g) **Contractor** - means the individual, firm or company contracted to undertake the work for a Utility or Other Parties.
- h) **Other Parties** - means the Utilities, Highway or Roads Authorities, Developers, Street/Roads Authority Section 50/109 licensees
- i) **Site** - means the location of, or in the vicinity of, the various works.

7. Requirements

Prior to commencing any work or moving heavy plant or equipment over any portion of the site, the Other Parties or Contractor shall notify Vodafone of their intentions. This may be done by contacting Vodafone via the contact list in Appendix B.

Upon receipt of this notification, Vodafone will identify if their apparatus is affected. If any Vodafone apparatus is affected by the works then they will arrange for the necessary records to be provided and confirm details of Vodafone apparatus and network operated within the affected area or adjacent to the proposed work site.

7.1 Location of Plant

It is the responsibility of the Other Parties or Contractors to undertake adequate plant location procedures. These may include searches for metallic cables which must be performed by actively inducing a signal in a cable conductor via a transmitter. A passive search is not considered sufficient.

Before applying a tracing signal to the Vodafone apparatus, the Other Parties or Contractors shall seek confirmation from Atkins Global that the Vodafone apparatus will not suffer any disruption to its networks normal workings as a result of the nature of the signal being induced.

7.2 Trial excavations

Optic fibre cables are very susceptible to damage from excavation tools. They are not electrically conductive and cannot be located by radio induction methods. Once an approximate location is known, the exact location must be ascertained by means of hand dug pilot holes. Where the work to be carried out by the Other Party or Contractor involves excavation in the vicinity of our apparatus, the Other Party or Contractor shall, by trial excavation at his own expense, determine the exact location and depth of the Vodafone apparatus. All excavations adjacent to the Vodafone apparatus are to be carried out by hand until the extent and /or location of the apparatus is known.

All excavation work shall be executed in accordance with the current issue of Health and Safety series booklet HSG47, Avoiding danger from underground services.

8. Depths of cover

The Other Party or Contractor should note that the minimum depths of cover for Vodafone apparatus shall be maintained together with specified separation requirements. Where the minimum depths of cover specified by Vodafone cannot be maintained, the Other Party or Contractor shall at their own expense, carry out the instructions of Vodafone requirements for the protection or diversion of their apparatus.

The Other Party or Contractor should have particular regard to the possibility of encountering Vodafone apparatus (including ducts and cables), at depths of cover other than that reported.

Surface cables (such as cables on bridges or walls) which are liable to be placed in danger from the Other Parties or Contractors works shall be protected, at the Other Parties expense, as directed by the Vodafone representative.



9. Separation

Reference should be made to HSG47 to ensure that adequate separation is achieved. The following details outline the specific requirements of Vodafone and capture the HSG47 requirements.

9.1 High voltage cables

High voltage single core cables of 1000 V and above shall have a minimum clearance from Company Apparatus of 500 mm.

High voltage multi-core cables of 1000 V and above shall have a minimum clearance from Company Apparatus of 350 mm.

In exceptional circumstances where the above clearances cannot be maintained, the separating distance may be reduced to a minimum of 175 mm. In such circumstances, concrete, of a quality as directed by the Company Representative, must be inserted to completely fill the space between the High Voltage cable and the Company Apparatus, in accordance with the requirements of the Company Representative. Any further services must have a minimum clearance of 250 mm from the concrete.

9.2 Low voltage cables

Low voltage cables of less than 1000 V shall have a minimum clearance from Company Apparatus of 180 mm. In exceptional circumstances where the above clearance cannot be maintained, the separating distance may be reduced to a minimum of 75 mm. In such circumstances, concrete, of a quality as directed by the Company Representative, must be inserted to completely fill the space between the services, in accordance with the requirements of the Company Representative. Any further services must have a minimum clearance of 250 mm from the concrete.

9.3 Ancillary electrical apparatus

Street furniture such as lamp posts, traffic posts and other such ancillary electrical apparatus shall have a minimum clearance of 150 mm from underground Company Apparatus and 600mm clearance from above ground Company Apparatus.

9.4 High pressure gas mains and other Undertakers plant/equipment

High pressure gas mains shall have a minimum clearance of 450 mm from Company Apparatus. All other undertakers' plant and equipment, when running in parallel with Company Apparatus, shall have a minimum clearance of 200mm. Where gas mains cross Company Apparatus, the minimum clearance shall be 200mm. All other undertakers' plant and equipment, when running across Company Apparatus, shall have a minimum clearance of 100 mm. NJUG Volume 1, Guidelines on the positioning and colour coding of underground utilities' apparatus refers.

9.5 Other Undertakers plant

Other undertakers' plant and equipment which runs in parallel with Company Apparatus shall have a minimum clearance of 200mm. All other undertakers' plant and equipment when running across Company Apparatus shall have a minimum clearance of 100mm.

9.6 Tramways

Each separating distance shall be individually agreed with the Company Representative.



10. Jointing chambers

10.1 Protection

Footway type jointing chambers are not designed to withstand carriageway loadings.

Where such chambers are liable to be placed at risk, either temporarily or permanently, from vehicular traffic or from the movement of plant and/or equipment, they will need to be adequately protected. Alternatively, they may have to be demolished and rebuilt to carriageway standards, at the Other Parties or Contractors expense under supervision of Vodafone representative.

All Vodafone jointing chambers and / or other access points shall be kept clear and unobstructed. Access for vehicles, winches, cable drums and / or any further equipment required by Vodafone for the maintenance of its apparatus, must be maintained at all reasonable times.

10.2 Access

The covers to Vodafone jointing chambers and / or apparatus shall only be lifted by means of the appropriate keys and under the direct supervision of a Vodafone representative. Other Parties or Contractors shall not enter any Vodafone jointing chamber and / or apparatus unless under the supervision of a Vodafone representative and in any case not before the mandatory gas test has been carried out in the presence of Vodafone representative and such checks have shown it to be safe to enter the Vodafone chamber and / or apparatus. The Other Parties or Contractors shall be given reasonable access to Vodafone apparatus and chambers when required.

11. Notification periods

Where the Other Parties or Contractors works or the movement of plant or equipment may endanger Vodafone apparatus, the Other Party or Contractor shall give the Vodafone **at least 7 working days'** notice in writing of the intended date to commence operations.

No excavation should be made without first consulting the relevant Vodafone apparatus layout drawings, which will be made available from the Vodafone agent Atkins Global on request and allowing 28 working days for processing the relevant drawings. However, should this not be possible, direct contact should be made to the Atkins Global Plant Enquiries Team as soon as possible to assess the situation.

When excavating, moving or backfilling (including use of Foamed Concrete for Reinstatements – FCR) around Vodafone apparatus, Vodafone shall be given adequate prior written notice of the Other Parties or Contractors intentions, in order that the works may be adequately supervised. Such notice shall not be less than 3 working days.

12. Excavation and backfill

All excavations adjacent to Vodafone apparatus are to be carried out by hand until the extent and or location of the Vodafone apparatus is known.

Use of mechanical borers and / or excavators shall not be used without the supervisory presence of a Vodafone representative or a given exemption.

Shuttering of the excavation or support to Vodafone apparatus, at the Other Parties or Contractors expense, shall be used as directed by the Vodafone representative.

At least 7 working days' notice must be given to Vodafone in order that any special protective measures which may be required to protect Vodafone apparatus, at the Other Parties or Contractors expense, when equipment such as pile driving, explosives, laser cutting high powered RF equipment or RF test gear, is to be used in conjunction with the works.

Special Requirements relating to the External Plant Network of Vodafone



Other Parties or Contractors are advised to refer to the National Joint Utilities Group publication: NJUG Volume 1- Guidelines on the Positioning and Colour Coding of Underground Utilities' Apparatus

13. Foam concrete

If foam concrete is being used as the backfill material, it shall not be used either above or within 500 mm of any Company Apparatus. A suitable material in accordance with the specification for the Reinstatement of Openings in Highways shall be substituted.

14. Attendance of Company Representative

If a situation requires the attendance on site of a Vodafone representative for a continuous period of more than 6 hours, suitable facilities shall be provided by the Other Party or Contractor, at their expense, to meet the office and ablution requirements. If a situation arises that requires urgent attention Vodafone will endeavour to attend site within 2 hours for all other occasions arising, 24 hours.

15. Damage reports

In the event of any damage whatsoever occurring to Vodafone apparatus, the Other Party or Contractor shall immediately inform Vodafone by contacting their 24/7 number , (for contact details please refer to Appendix A).

All relevant costs of any subsequent repair and / or removal of the Vodafone apparatus shall be charged to the Other Party or Contractor, irrespective of who affects the repair.

The above requirements do not relieve the Other Party or Contractor of any of their obligations under their contract.



16. Appendix A – Street Works Team Contacts for Vodafone

Function	Address	Phone	Email Address
Streetworks Team	Vodafone Damage Claims, Pavilion 4, 1-2 Berkeley Square , 99 Berkeley Street Glasgow G3 7HR	0333 304 0759	utilitiescentre@vodafone.com
Customer Complaints	n/a	0333 304 0762	n/a
Liability Claims Or Damage to Vodafone Apparatus	Vodafone Damage Claims, Pavilion 4, 1-2 Berkeley Square , 99 Berkeley Street Glasgow G3 7HR	0333 304 1104	claims@vodafone.com
Diversionary Works C2	Atkins Global, The Hub, 500 Park Avenue, Aztec West, Bristol, BS32 4RZ	T: 01454 662881	osm.enquiries@atkinsglobal.com
Diversionary Works C3/C4 Escalations	Smale House, Floor 2E, 114 Great Suffolk Street, London, SE1 OSL	02075281485	c3requests@vodafone.com
Emergencies 24 Hour – Defects & Faults	n/a	0333 304 0762	n/a
Plant Enquiries Vodafone inc: Cable & Wireless; Mercury Communications; Thus Plc; Energis; Scottish Telecom; Your Comms; Norweb Comms	Atkins Global, The Hub, 500 Park Avenue, Aztec West, Bristol, BS32 4RZ	T: 01454 662881	osm.enquiries@atkinsglobal.com



17. Appendix B – What constitutes Vodafone Network

Vodafone own fibre network dedicated to business and residential users of telecommunications and has an international cable network that provides connectivity to 153 countries, either directly or indirectly through partners, reaching across the Atlantic Ocean, through Europe and on to India and throughout Asia. Spanning approximately 500,000 km in length, including interests in more than 69 major global cable systems, our next-generation network improves the quality and performance of telecommunications services through our use of advance optical and IP transmission.

In the UK & Ireland Vodafone's overall network includes the following legacy networks now owned through acquisitions or Company name changes.

Below are examples of what you could see on the streets and should be aware of:



Vodafone Limited



Cable & Wireless U.K



Special Requirements relating to the External Plant Network of Vodafone



Mercury Communications Limited



Energis Communications Limited



Thus plc



Special Requirements relating to the External Plant Network of Vodafone



Scottish Telecom



Your Communications



Last Saved: 11/04/2017 14:24

SharePoint ID: SPID-7-88

C2 - Vodafone Restricted

Vodafone Limited, Vodafone House, The Connection, Newbury, Berkshire, RG14 2FN, England. Registered in England No. 1471587

Special Requirements relating to the External Plant Network of Vodafone



Norweb Communications



Our apparatus is installed in roads and streets of UK and Ireland, however in some places is undistinguishable from other operators' apparatus, for example in City Centres where high quality infill modular paving chamber covers are found; some with labels and some without.

See below as examples:



Special Requirements relating to the External Plant Network of Vodafone



The apparatus shown here is now owned, maintained and still in operation by Vodafone and includes.

Vodafone Limited

Cable & Wireless U.K

Mercury Communications Limited

Energis Communications Limited

Thus plc, now Thus Group Holdings Limited

Your Communications Group Limited

Please see the Contact Details in Appendix A for Plant Enquiries and help on site.

Last Saved: 11/04/2017 14:24

SharePoint ID: SPID-7-88

C2 - Vodafone Restricted

Vodafone Limited, Vodafone House, The Connection, Newbury, Berkshire, RG14 2FN, England. Registered in England No. 1471587



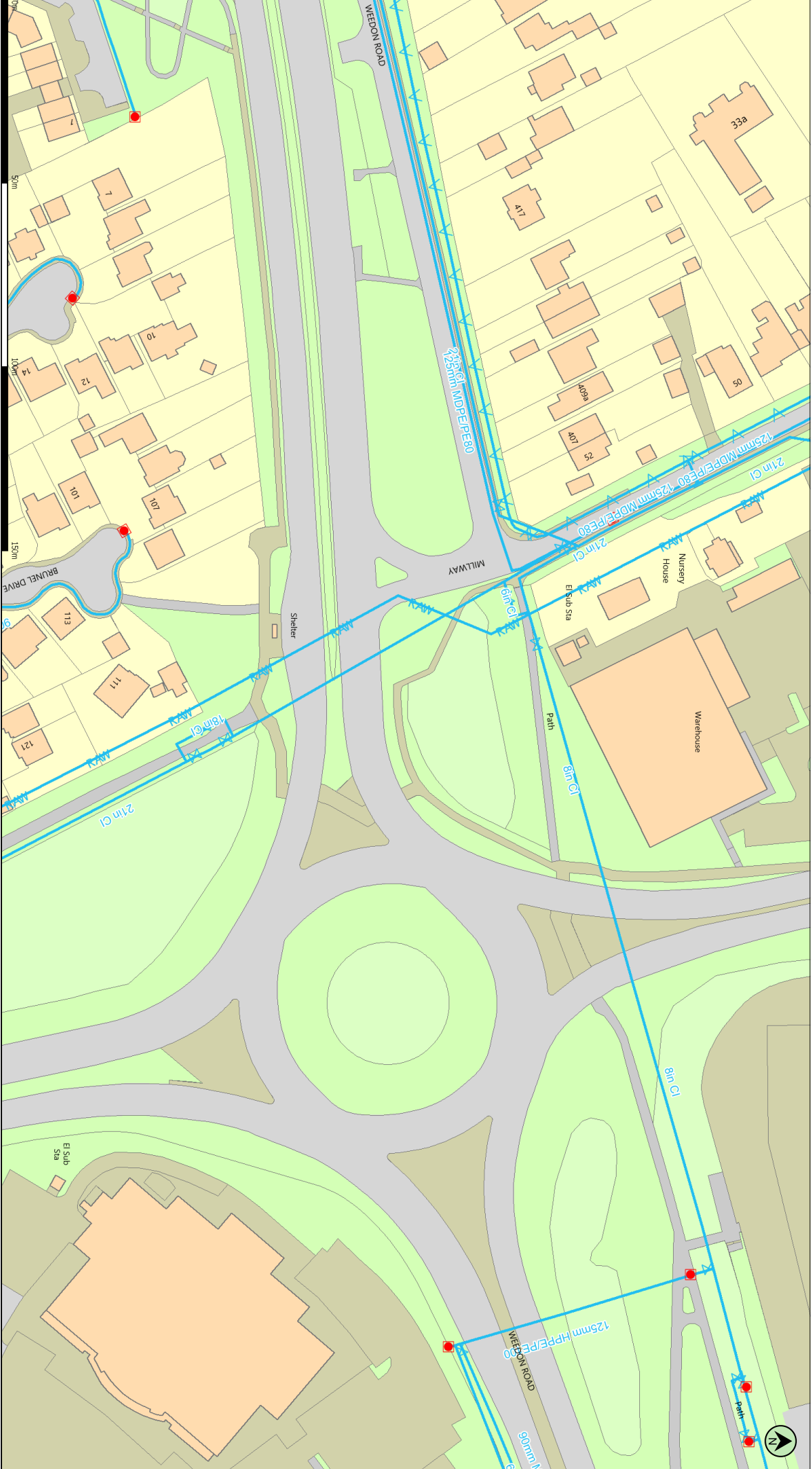
18. About this Document

Content Owner

Changes since last version

Reformatted using the current Vodafone template to include updated Contact Details .

End of Document



(c) Crown copyright and database rights 2018 Ordnance Survey 100022432

Date: 24/01/18

Scale: 1:1000

Map Centre: 472555,260438

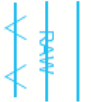
Data updated: 04/01/18

Our Ref: 250506 - 5

Clean Water Plan A3

This plan is provided by Anglian Water pursuant to its obligations under the Water Industry Act 1991 sections 198 or 199. It must be used in conjunction with any search results attached. The information on this plan is based on data currently recorded but position must be regarded as approximate. Service pipes, private sewers and drains are generally not shown. Users of this map are strongly advised to commission their own survey of the area shown on the plan before carrying out any works. The actual position of all apparatus MUST be established by trial holes. No liability whatsoever, including liability for any damage to property or persons, shall be accepted by Anglian Water for any use of this map other than for the purposes for which it was produced. Anglian Water does not accept liability for any damage to property or persons resulting from the use of this map. This plan is produced by Anglian Water Services Limited (c) Crown copyright and database rights 2018 Ordnance Survey 100022432. This map is to be used for the purposes of viewing the location of Anglian Water plan only. Any other uses of the map data or further copies is not permitted. This notice is not intended to exclude or restrict liability for death or personal injury resulting from negligence.

Potable Water
Raw Water
Decommissioned Water



Fitting
Hydrant



tomfox@hydrok.com
PL03



Tom Fox
Hydrock
Lobb Shippon.
Plympton
Plymouth
PL7 5BP

Plant Protection
Cadent
Block 1; Floor 1
Brick Kiln Street
Hinckley
LE10 0NA
E-mail: plantprotection@cadentgas.com
Telephone: +44 (0)800 688588

National Gas Emergency Number:
0800 111 999*

National Grid Electricity Emergency Number:
0800 40 40 90*

* Available 24 hours, 7 days/week.
Calls may be recorded and monitored.

www.cadentgas.com

Date: 23/01/2018

Our Ref: EM_TE_Z3_3SWP_397344

Your Ref: C151171 PL03 (CB2)

RE: Proposed Works, NN5 4EX, Weedon Road, Northampton.

Thank you for your enquiry which was received on 22/01/2018.
Please note this response and any attached map(s) are valid for 28 days.

An assessment has been carried out with respect to Cadent Gas Ltd, National Grid Electricity Transmission plc's and National Grid Gas plc's apparatus. Please note it does not cover the items listed in the section "Your Responsibilities and Obligations", including gas service pipes and related apparatus.
For details of Network areas please see the Cadent website (<http://cadentgas.com/Digging-safely/Dial-before-you-dig>) or the enclosed documentation.

As your works are at a "proposed" stage, any maps and guidance provided are for information purposes only. This is not approval to commence work. You must submit a "Scheduled Works" enquiry at the earliest opportunity and failure to do this may lead to disruption to your plans and works. Plant Protection will endeavour to provide an initial assessment within 14 days of receipt of a Scheduled Works enquiry and dependent on the outcome of this, further consultation may be required.

In any event, for safety and legal reasons, works must not be carried out until a Scheduled Works enquiry has been completed and final response received.

Your Responsibilities and Obligations

The "Assessment" Section below outlines the detailed requirements that must be followed when planning or undertaking your scheduled activities at this location.

It is your responsibility to ensure that the information you have submitted is accurate and that all relevant documents including links are provided to all persons (either direct labour or contractors) working for you near Cadent and/or National Grid's apparatus, e.g. as contained within the Construction (Design and Management) Regulations.

This assessment solely relates to Cadent Gas Ltd, National Grid Electricity Transmission plc (NGET) and National Grid Gas plc (NGG) and apparatus. This assessment does **NOT** include:

- Cadent and/or National Grid's legal interest (easements or wayleaves) in the land which restricts activity in proximity to Cadent and/or National Grid's assets in private land. You must obtain details of any such restrictions from the landowner in the first instance and if in doubt contact Plant Protection.
- Gas service pipes and related apparatus
- Recently installed apparatus
- Apparatus owned by other organisations, e.g. other gas distribution operators, local electricity companies, other utilities, etc.

It is **YOUR** responsibility to take into account whether the items listed above may be present and if they could be affected by your proposed activities. Further "Essential Guidance" in respect of these items can be found on the National Grid Website (<http://www2.nationalgrid.com/WorkArea/DownloadAsset.aspx?id=8589934982>).

This communication does not constitute any formal agreement or consent for any proposed development work; either generally or with regard to Cadent and/or National Grid's easements or wayleaves nor any planning or building regulations applications.

Cadent Gas Ltd, NGG and NGET or their agents, servants or contractors do not accept any liability for any losses arising under or in connection with this information. This limit on liability applies to all and any claims in contract, tort (including negligence), misrepresentation (excluding fraudulent misrepresentation), breach of statutory duty or otherwise. This limit on liability does not exclude or restrict liability where prohibited by the law nor does it supersede the express terms of any related agreements.

If you require further assistance please contact the Plant Protection team via e-mail ([click here](#)) or via the contact details at the top of this response.

Yours faithfully

Plant Protection Team

ASSESSMENT

Affected Apparatus

The apparatus that has been identified as being in the vicinity of your proposed works is:

- Low or Medium pressure (below 2 bar) gas pipes and associated equipment. (As a result it is highly likely that there are gas services and associated apparatus in the vicinity)

Requirements

BEFORE carrying out any work you must:

- Carefully read these requirements including the attached guidance documents and maps showing the location of apparatus.
- Contact the landowner and ensure any proposed works in private land do not infringe Cadent and/or National Grid's legal rights (i.e. easements or wayleaves). If the works are in the road or footpath the relevant local authority should be contacted.
- Ensure that all persons, including direct labour and contractors, working for you on or near Cadent and/or National Grid's apparatus follow the requirements of the HSE Guidance Notes HSG47 - 'Avoiding Danger from Underground Services' and GS6 – 'Avoidance of danger from overhead electric power lines'. This guidance can be downloaded free of charge at <http://www.hse.gov.uk>
- In line with the above guidance, verify and establish the actual position of mains, pipes, cables, services and other apparatus on site before any activities are undertaken.

GUIDANCE

Excavating Safely - Avoiding injury when working near gas pipes:

http://www.nationalgrid.com/NR/rdonlyres/2D2EEA97-B213-459C-9A26-18361C6E0B0D/25249/Digsafe_leaflet3e2finalamends061207.pdf

Standard Guidance

Essential Guidance document:

<http://www2.nationalgrid.com/WorkArea/DownloadAsset.aspx?id=8589934982>

General Guidance document:

<http://www2.nationalgrid.com/WorkArea/DownloadAsset.aspx?id=35103>

Excavating Safely in the vicinity of gas pipes guidance (Credit card):

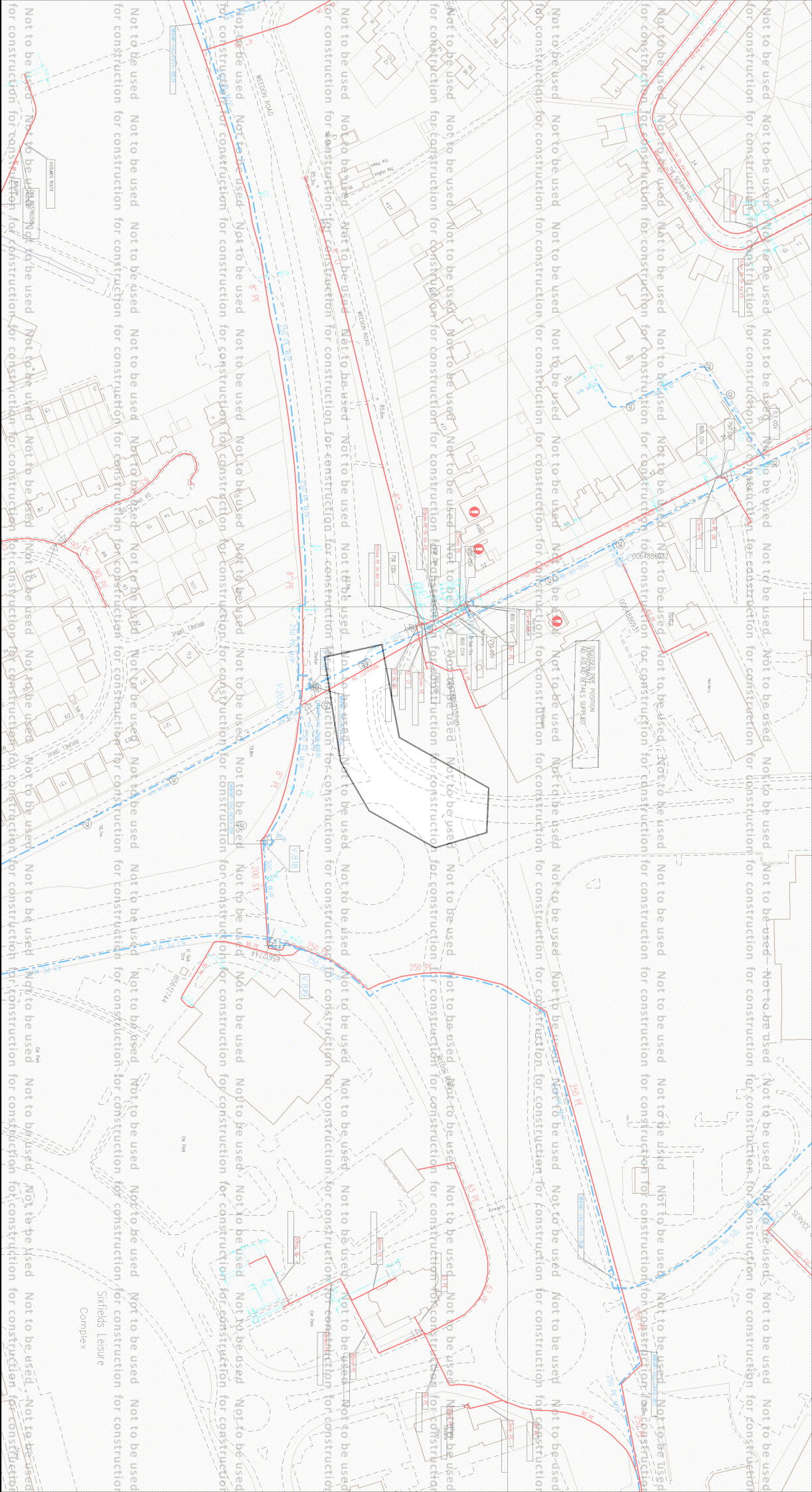
<http://www.nationalgrid.com/NR/rdonlyres/A3D37677-6641-476C-9DDA-E89949052829/44257/ExcavatingSafelyCreditCard.pdf>








Excavating Safely in the vicinity of electricity cables guidance (Credit card):

<http://www.nationalgrid.com/NR/rdonlyres/35DDEC6D-D754-4BA5-AF3C-D607D05A25C2/44858/ExcavatingSafelyCreditCardelectricitycables.pdf>

Copies of all the Guidance Documents can also be downloaded from the National Grid Website:

<http://www.nationalgrid.com/uk/Gas/Safety/work/downloads/>



ID: EM_TE_Z3_3SWP_397344		View extent: 723m, 393m		Map not to be used for construction		Map 1 of 1 (GAS)	
USER: Christopher Brockbank		LP MAINS		This plan shows those pipes owned by National Grid Gas plc in its role as a Licensed Gas Transporter (GT). Gas pipes owned by other GTs, or otherwise privately owned, may be present in this area. Information given without warranty, the accuracy thereof cannot be guaranteed. Service pipes, valves, syphons, stub connections, etc., are not shown but their presence should be anticipated. No liability of any kind whatsoever is accepted by National Grid Gas plc or their agents, servants or contractors for any error or omission. Safe digging practices, in accordance with HSE(G)47, must be used to verify and establish the actual position of mains, pipes, services and other apparatus on site before any mechanical plant is used. It is your responsibility to ensure that this information is provided to all persons (either direct labour or contractors) working for you on or near gas apparatus. The information included on this plan should not be referred to beyond a period of 28 days from the date of issue.		MAPS Plot Server Version 1.9.0	
DATE: 23/01/2018		MP MAINS					
DATA DATE: 22/01/2018		IP MAINS					
REF: C151171 PL03 (CB2)		LHP MAINS					
MAP REF: SP7260		NHP MAINS		Requested by: Hydrock		This plan is reproduced from or based on the OS map by National Grid Gas plc, with the sanction of the controller of HM Stationery Office.	
CENTRE: 472568, 260451						Crown Copyright Reserved. Ordnance Survey Licence number 100024886	
Some examples of Pliant items:							
Valve		Depth of Cover		Syphon		Diameter Change	
							
						Material Standard Service	
							

ENQUIRY SUMMARY

Received Date

22/01/2018

Your Reference

C151171 PL03 (CB2)

Location

Centre Point: 472568, 260451

X Extent: 99

Y Extent: 80

Postcode: NN5 4EX

Location Description: NN5 4EX, Weedon Road, Northampton.

Map Options

Paper Size: A4

Orientation: LANDSCAPE

Requested Scale: 1250

Actual Scale: 1:2500 (GAS)

Real World Extents: 723m x 393m (GAS)

Recipients

pprsteam@nationalgrid.com

Enquirer Details

Organisation Name: Hydrock

Contact Name: Tom Fox

Email Address: TomFox@hydrock.com

Telephone: 01752 347 515

Address: Lobb Shippon., Plympton, Plymouth, PL7 5BP

Description of Works

(E) PLANS REQUEST for information on any assets in the vicinity of the junctions requested.

Enquiry Type

Proposed Works

Activity Type

Highways

Work Types

Work Type: Plans Only