Enquiry Confirmation

LSBUD Ref: 7009440

Date of enquiry: 24/06/2015
Time of enquiry: 17:12

Enquirer

Name	Mr Brian Benson	Phone	01752 347515
Company	Hydrock Consultants Ltd	Mobile	Not Supplied
		Fax	Not Supplied
Address	Lobb Shippon Plympton Plymouth Devon PL7 4BP		
Email	brianbenson@hydrock.com		
Notes	Please ensure your contact details are correct and up to date on the system in case the Asset Owners need to contact you. Where Asset Owners charge for plans they have been requested to send you a quote before proceeding.		

Enquiry Details

Scheme/Reference	C151171 - Milton Malsor		
Enquiry type	Initial Enquiry	Work category	Excavations Non Utility
Start date	25/06/2015	Work type	Multiple excavations site
End date	25/08/2015	Site size	995 metres diameter
Searched location	XY= 473029, 254852 Easting/Northing	Work type buffer*	25 metres
Confirmed location	473088 254801		

* The WORK TYPE BUFFER is a distance added to your search area based on the Work type you have chosen

Site Map

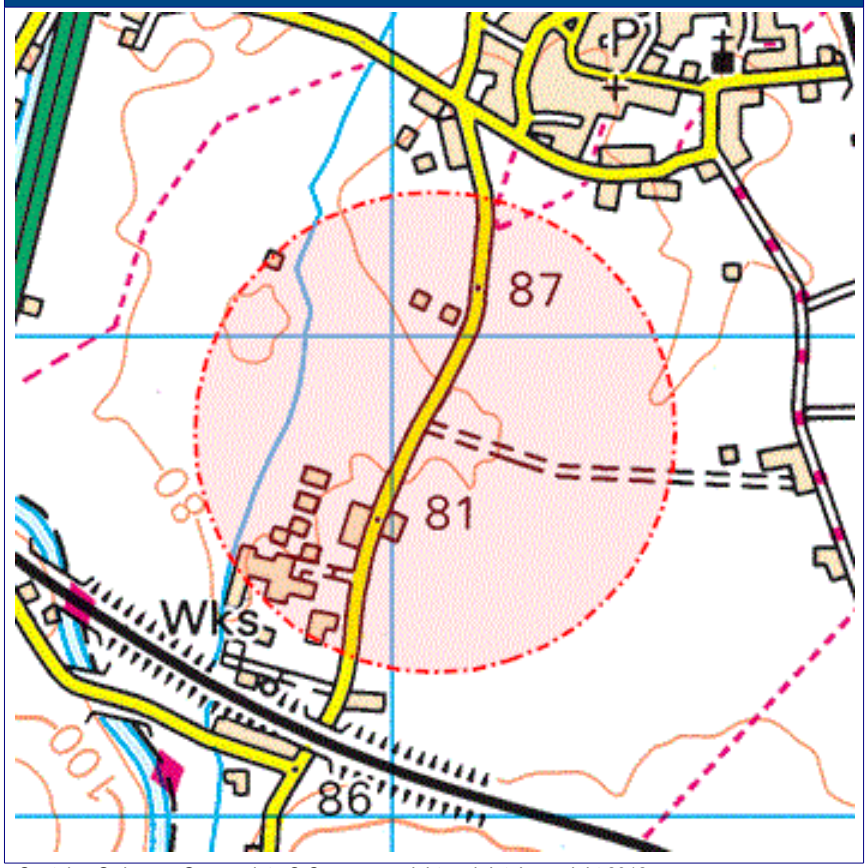

V3.3.1

Contains Ordnance Survey data © Crown copyright and database right 2012

Enquiry Confirmation

LSBUD Ref: 7009440

Date of enquiry: 24/06/2015
Time of enquiry: 17:12

Asset Owners

Subject always to our standard terms and conditions, this enquiry result is valid for 28 days only from the date of enquiry and is based on the confirmed information you entered. If the location of the work changes then a further enquiry must be made. Should the work not be undertaken within 28 days of the enquiry then a further enquiry must be made.

Where applicable listed below are those registered Asset Owners who have been notified, those to whom you need to send further information and those who have no apparatus within your search area. In addition your response will include other non-registered Asset Owners contact details who have NOT been notified, which may be of interest to you.

Please be aware that the lists below are not exhaustive and that not all Asset Owners are registered with this service.
In particular please note that the LinesearchbeforeUdig system only contains information on National Grid's Gas above 2 bar asset and all National Grid Electricity Transmission asset. For National Grid Gas below 2 bar asset information please go to www.beforeyoudig.nationalgrid.com

If you are required to email additional info please note that we need the following:
Site contact name and number, Location plan, Detailed plan (minimum scale 1:2500), Cross sectional drawings (if available), Work Specification.

Asset Owners who DO have assets near your proposed work site.

In the Zone of Interest			
Asset Owner	**Phone/Email**	**Emergency Only**	**Status**
BPA	01442218911 lands@bpa.co.uk	01442218911	Email Additional Info
Western Power Distribution	01216239780	01216239780	Notified

LinesearchbeforeUdig Asset Owners who DO NOT have assets in the immediate vicinity of your proposed work site.

Not in the Zone of Interest		
AWE Pipeline	FibreSpeed Limited	Oikos Storage Limited
BOC Limited (A Member of the Linde Group)	Gamma	Perenco UK Limited (Purbeck Southampton Pipeline)
BP Midstream Pipelines	Humbly Grove Energy	Phillips 66
Carrington Gas Pipeline	HV Cables	Premier Transmission Ltd (SNIP)
Centrica Energy	IGas Energy	Redundant Pipelines - LPDA
Centrica Storage Ltd	Ineos Enterprises Limited	RWEnpower (Little Barford and South Haven)
CLH Pipeline System Ltd	INEOS Manufacturing (Scotland and TSEP)	SABIC UK Petrochemicals
ConocoPhillips (UK) Ltd	Lark Energy	Scottish Power Generation
Coryton Energy Co Ltd (Gas Pipeline)	Lightsource SPV Limited	Seabank Power Ltd
CSP Fibre c/o Centara	Mainline Pipelines Limited	Shell Pipelines
EirGrid	Manchester Jetline Limited	Total (Finaline, Colnbrook & Colwick Pipelines)
Electricity North West Limited	Manx Cable Company	Transmission Capital
E-on UK Plc (Gas Pipelines Only)	Marchwood Power Ltd (Gas Pipeline)	Vattenfall
ESP Utilities Group	National Grid Gas (above2 bar) and National Grid Electricity Transmission	Wingas Storage UK Ltd
ESSAR	Northumbrian Water Group	Zayo Group UK Ltd c/o JSM Group Ltd
Esso Petroleum Company Limited	NPower CHP Pipelines	

Enquiry Confirmation

LSBUD Ref: 7009440

Date of enquiry: 24/06/2015
Time of enquiry: 17:12

The following Asset Owners are NOT currently members of LinesearchbeforeUdig, however you should contact them before proceeding. Please be aware that this list is not exhaustive and that **IT IS YOUR RESPONSIBILITY TO IDENTIFY AND CONTACT ALL ASSET OWNERS WITHIN YOUR SEARCH AREA.**

Not Notified			
Asset Owner	**Preferred contact method**	**Phone**	**Status**
Anglian Water	http://www.digdat.co.uk	01480323891	Not Notified
BskyB Telecommunications	nrswa@bskyb.com	02070323234	Not Notified
BT	https://www.swns.bt.com/pls/mbe/welcome.home	08009173993	Not Notified
Colt	plantenquiries@catelecomuk.com	01227768427	Not Notified
Energetics Electricity	plantenquiries@energetics-uk.com	01698404646	Not Notified
Fulcrum	FPLplantprotection@fulcrum.co.uk	03330146455	Not Notified
GTC	https://pe.gtc-uk.co.uk/PlantEnqMembership	01359240363	Not Notified
Instalcom	plantenquiries@instalcom.co.uk	02087314613	Not Notified
Interoute	interoute.enquiries@plancast.co.uk	02070259000	Not Notified
National Grid Gas Distribution (below 2 bar)	plantprotection@nationalgrid.com	0800688588	Not Notified
Redcentric	plant-enquiries@redcentricplc.com	01223713700	Not Notified
Tata, KPN (c/- McNicholas)	plantenquiries@mcnicholas.co.uk	03300558469	Not Notified
Verizon Business	osp-team@uk.verizonbusiness.com	01293611736	Not Notified
Virgin Media	http://www.digdat.co.uk	08708883116	Not Notified
Vodafone	osm.enquiries@atkinsglobal.com	01454662881	Not Notified
Vtesse Networks	https://vtplant.vtesse.com	01992532100	Not Notified

Disclaimer
The results of this Enquiry have been provided for the sole use of the Enquirer and no other party. The asset information on which the Enquiry results are based has been provided by LinesearchbeforeUdig members, LinesearchbeforeUdig will provide no guarantee that such information is accurate or reliable nor does it monitor such asset information for accuracy and reliability going forward. There are also asset owners which do not participate in the enquiry service operated by LinesearchbeforeUdig, including but not exclusively those set out above. Therefore, LinesearchbeforeUdig cannot make any representation or give any guarantee or warranty as to the completeness of the information contained in the enquiry results. LinesearchbeforeUdig and its employees, agents and consultants accept no liability (except insofar as liability under any statute that cannot be excluded) arising in respect thereof or in any other way for errors or omissions including responsibility to any person by reason of negligence. Please refer to LinesearchbeforeUdig's Terms of Use for full terms of use available at www.linesearchbeforeudig.co.uk

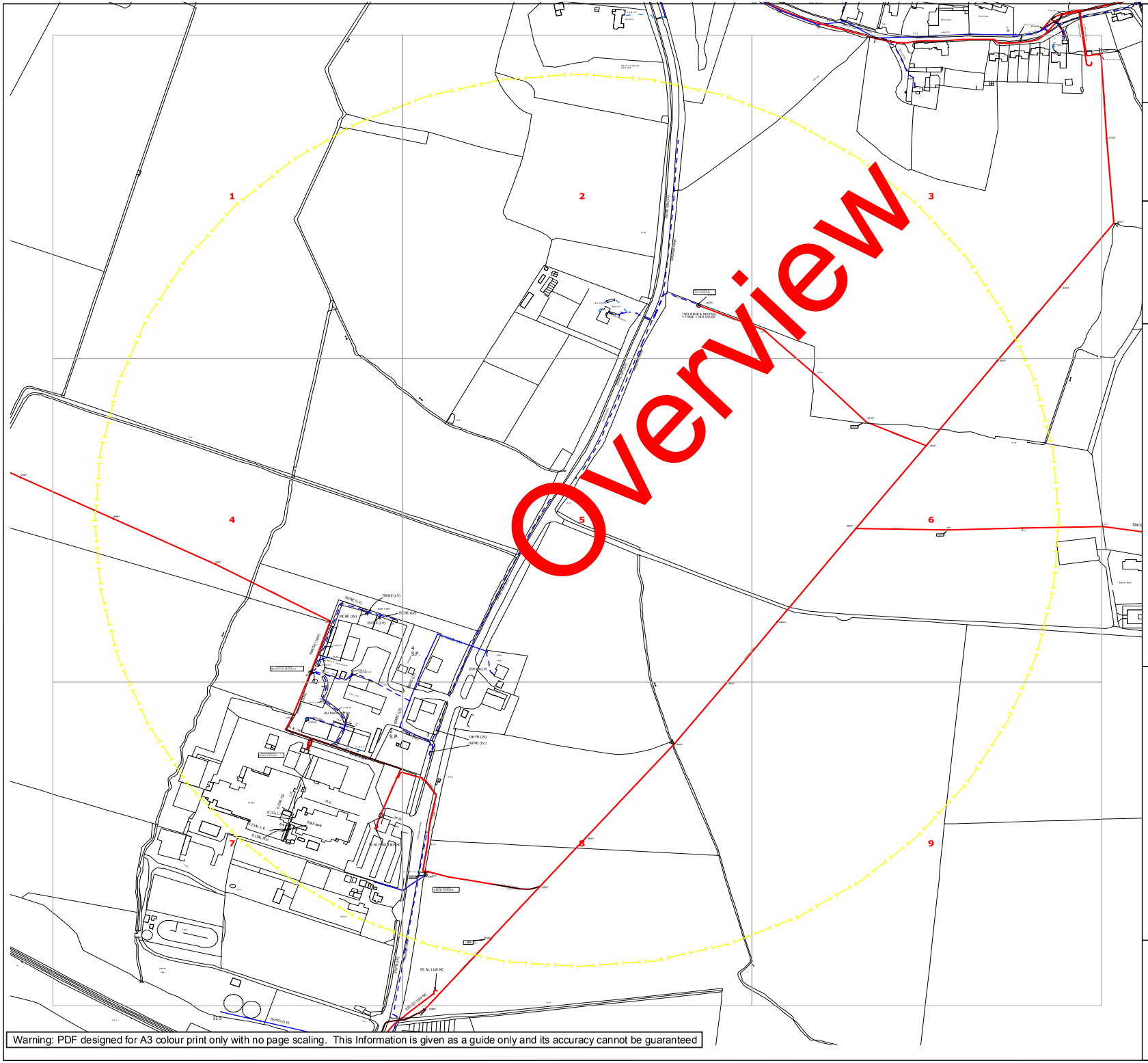

Warning: PDF designed for A3 colour print only with no page scaling. This Information is given as a guide only and its accuracy cannot be guaranteed

Plans generated by DigSAFE Pro (tm) software provided by PelicanCorp

WESTERN POWER DISTRIBUTION

Serving the Midlands, South West and Wales

Contact Us

Mapping Enquiries:
All areas 0121 623 9780

General Enquiries:
Midlands 0845 724 0240
South Wales 0845 601 3341
South West 0845 601 2989

Date Requested: 24/06/2015
Job Reference: 7009440
Site Location: 473088 254801
Requested by: Mr Brian Benson
Your Scheme/Reference: C151171 - Milton Malsor

IMPORTANT NOTICES

- These plans are provided as a general guide only. Services or recent additions to the network may not be shown.
- Cables, overhead lines & substations owned by other electricity network owners or private companies may be present but will not be shown.
- You should always verify exact locations of cables using a cable locator and by careful use of hand tools in accordance with HSE guidance note HSG47.
- When working within 10m of any overhead electric line you should follow the requirements of HSE Guidance Note GS6.
- For further advice on working near our electricity cables or lines, call our Contact Centre on 0800 096 3080.

Report damage immediately – KEEP EVERYONE AWAY FROM THE AREA

0800 6783 105

Overhead Line

PL
Service
LV
HV (11kV)
HV (33kV)
HV (66kV)
HV (132kV) *

Underground Cable

SURF Telecoms

Pilot Cables

Link Box

PME Earth

Pole Mounted Transformer

Site Location Line/Area

Underground Earth

Ground Mounted Transformer

*Advice should be sought from the Western Power Distribution Contact Centre for any work that is to take place in proximity to 132kV underground cables and 132kV overhead lines – 0800 096 3080

Crown Copyright © All Rights Reserved. Ordnance Survey Licence numbers: EL27318X, 100024877 and 100021807.
WPD Copyright: This copy has been made by or with the authority of Western Power Distribution (WPD) pursuant to Section 47 of the Copyright Designs and Patents Act 1988 unless that Act provides a relevant exception to copyright the copy must not be copied without the prior permission of the copyright owner

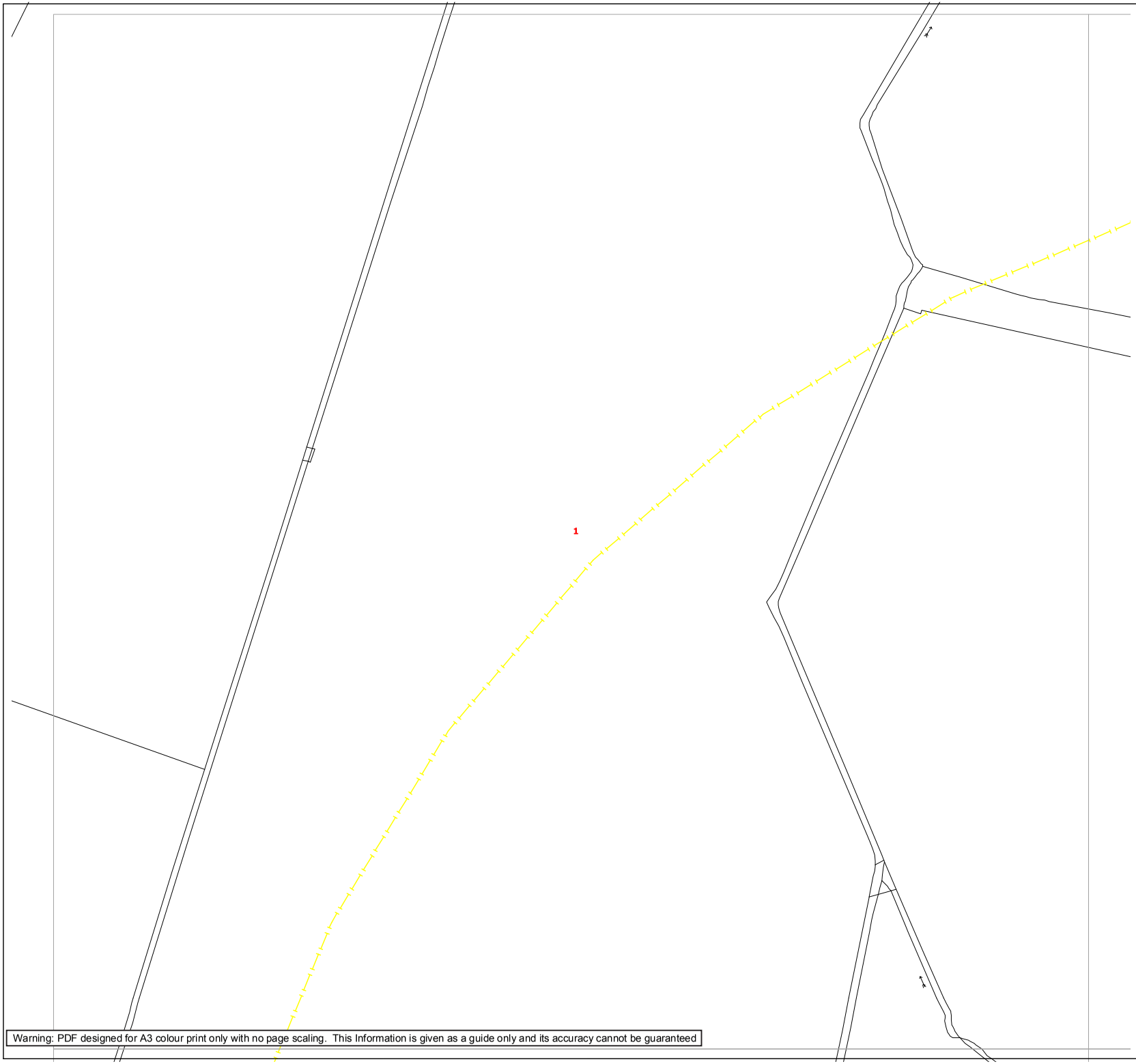

Warning: PDF designed for A3 colour print only with no page scaling. This Information is given as a guide only and its accuracy cannot be guaranteed

Plans generated by DigSAFE Pro (tm) software provided by PelicanCorp

WESTERN POWER DISTRIBUTION

Serving the Midlands, South West and Wales

Contact Us

Mapping Enquiries:
All areas 0121 623 9780

General Enquiries:
Midlands 0845 724 0240
South Wales 0845 601 3341
South West 0845 601 2989

Date Requested: 24/06/2015
Job Reference: 7009440
Site Location: 473088 254801
Requested by: Mr Brian Benson
Your Scheme/Reference: C151171 - Milton Malsor

1:1250 Area or Circle dig site
1:500 Line dig site

IMPORTANT NOTICES

- These plans are provided as a general guide only. Services or recent additions to the network may not be shown.
- Cables, overhead lines & substations owned by other electricity network owners or private companies may be present but will not be shown.
- You should always verify exact locations of cables using a cable locator and by careful use of hand tools in accordance with HSE guidance note HSG47.
- When working within 10m of any overhead electric line you should follow the requirements of HSE Guidance Note GS6.
- For further advice on working near our electricity cables or lines, call our Contact Centre on 0800 096 3080.

Report damage immediately – KEEP EVERYONE AWAY FROM THE AREA

0800 6783 105

Overhead Line

PL
Service
LV
HV (11kV)
HV (33kV)
HV (66kV)
HV (132kV)

Underground Cable

SURF Telecoms

Pilot Cables

Link Box

PME Earth

Pole Mounted Transformer

Site Location Line/Area

Underground Earth

Ground Mounted Transformer

*Advice should be sought from the Western Power Distribution Contact Centre for any work that is to take place in proximity to 132kV underground cables and 132kV overhead lines – 0800 096 3080

Crown Copyright © All Rights Reserved. Ordnance Survey Licence numbers: EL27318X, 100024877 and 100021807.
WPD Copyright: This copy has been made by or with the authority of Western Power Distribution (WPD) pursuant to Section 47 of the Copyright Designs and Patents Act 1988 unless that Act provides a relevant exception to copyright the copy must not be copied without the prior permission of the copyright owner

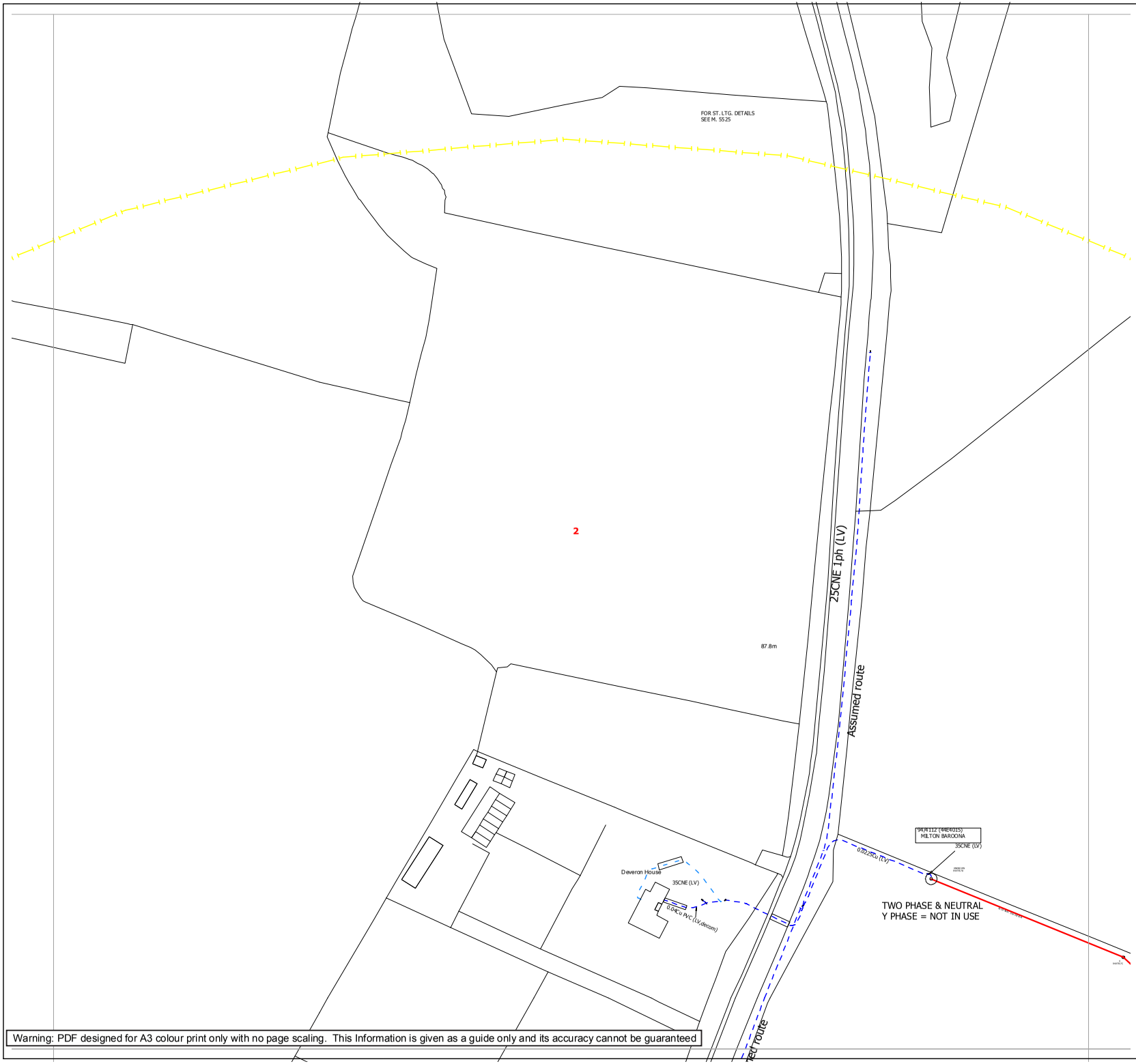

Warning: PDF designed for A3 colour print only with no page scaling. This Information is given as a guide only and its accuracy cannot be guaranteed

Plans generated by DigSAFE Pro (tm) software provided by PelicanCorp

WESTERN POWER DISTRIBUTION

Serving the Midlands, South West and Wales

Contact Us

Mapping Enquiries:
All areas 0121 623 9780

General Enquiries:
Midlands 0845 724 0240
South Wales 0845 601 3341
South West 0845 601 2989

Date Requested: 24/06/2015
Job Reference: 7009440
Site Location: 473088 254801
Requested by: Mr Brian Benson
Your Scheme/Reference: C151171 - Milton Malsor

1:1250 Area or Circle dig site
1:500 Line dig site

IMPORTANT NOTICES

- These plans are provided as a general guide only. Services or recent additions to the network may not be shown.
- Cables, overhead lines & substations owned by other electricity network owners or private companies may be present but will not be shown.
- You should always verify exact locations of cables using a cable locator and by careful use of hand tools in accordance with HSE guidance note HSG47.
- When working within 10m of any overhead electric line you should follow the requirements of HSE Guidance Note GS6.
- For further advice on working near our electricity cables or lines, call our Contact Centre on 0800 096 3080.

Report damage immediately – KEEP EVERYONE AWAY FROM THE AREA

0800 6783 105

Overhead Line

PL
Service
LV
HV (11kV)
HV (33kV)
HV (66kV)
HV (132kV) *

Underground Cable

SURF Telecoms (S — S)

Pilot Cables (P — P)

Link Box

PME Earth

Pole Mounted Transformer

Site Location Line/Area

Underground Earth (E)

Ground Mounted Transformer

*Advice should be sought from the Western Power Distribution Contact Centre for any work that is to take place in proximity to 132kV underground cables and 132kV overhead lines – 0800 096 3080

Crown Copyright © All Rights Reserved. Ordnance Survey Licence numbers: EL27318X, 100024877 and 100021807.
WPD Copyright: This copy has been made by or with the authority of Western Power Distribution (WPD) pursuant to Section 47 of the Copyright Designs and Patents Act 1988 unless that Act provides a relevant exception to copyright the copy must not be copied without the prior permission of the copyright owner

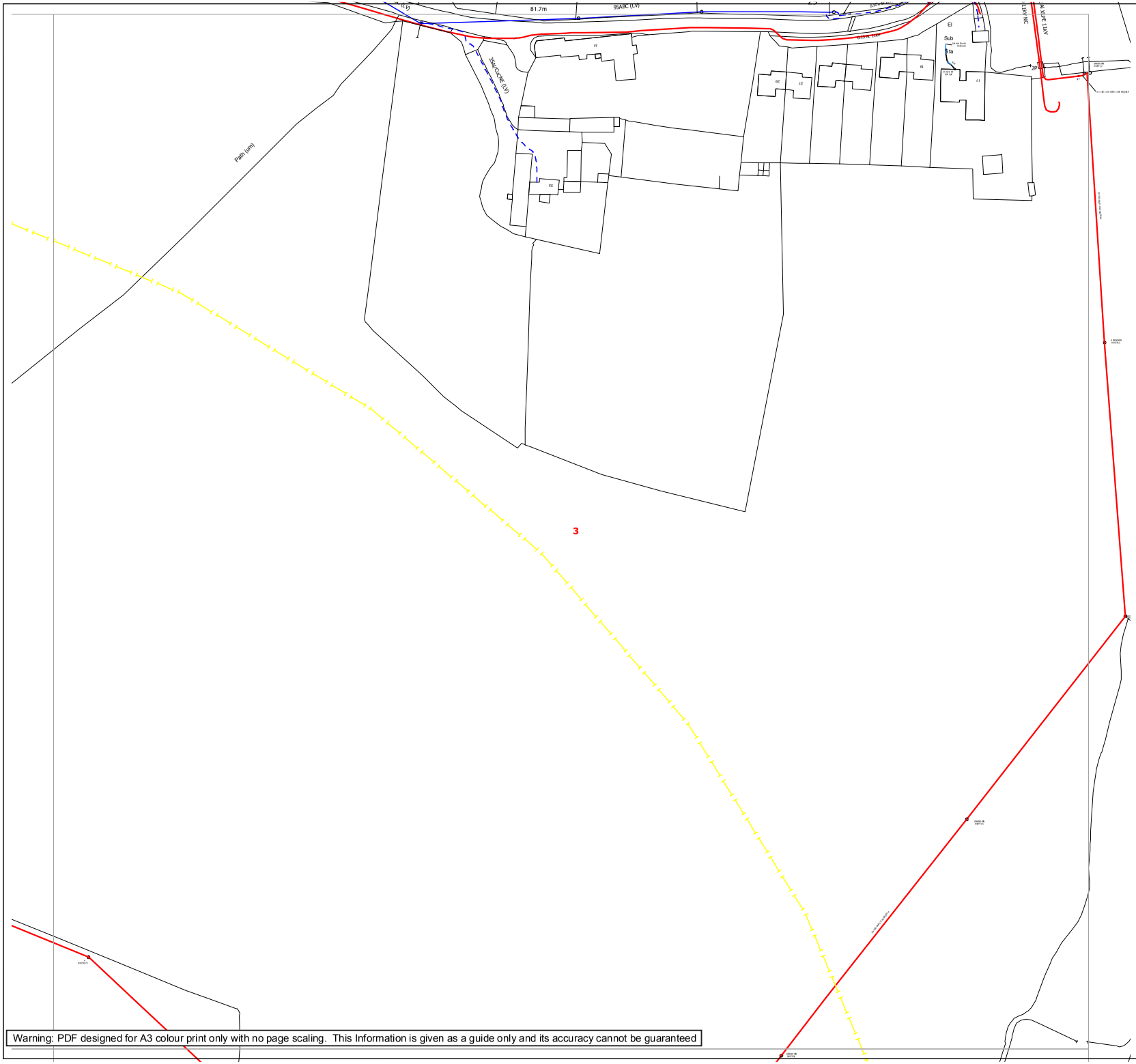

Warning: PDF designed for A3 colour print only with no page scaling. This Information is given as a guide only and its accuracy cannot be guaranteed

Plans generated by DigSAFE Pro (tm) software provided by PelicanCorp

WESTERN POWER DISTRIBUTION

Serving the Midlands, South West and Wales

Contact Us

Mapping Enquiries:
All areas 0121 623 9780

General Enquiries:
Midlands 0845 724 0240
South Wales 0845 601 3341
South West 0845 601 2989

Date Requested: 24/06/2015
Job Reference: 7009440
Site Location: 473088 254801
Requested by: Mr Brian Benson
Your Scheme/Reference: C151171 - Milton Malsor

1:1250 Area or Circle dig site
1:500 Line dig site

IMPORTANT NOTICES

- These plans are provided as a general guide only. Services or recent additions to the network may not be shown.
- Cables, overhead lines & substations owned by other electricity network owners or private companies may be present but will not be shown.
- You should always verify exact locations of cables using a cable locator and by careful use of hand tools in accordance with HSE guidance note HSG47.
- When working within 10m of any overhead electric line you should follow the requirements of HSE Guidance Note GS6.
- For further advice on working near our electricity cables or lines, call our Contact Centre on 0800 096 3080.

Report damage immediately – KEEP EVERYONE AWAY FROM THE AREA

0800 6783 105

Overhead Line

PL
Service
LV
HV (11kV)
HV (33kV)
HV (66kV)
HV (132kV) *

Underground Cable

SURF Telecoms

Pilot Cables

Link Box

PME Earth

Pole Mounted Transformer

Site Location Line/Area

Underground Earth

Ground Mounted Transformer

*Advice should be sought from the Western Power Distribution Contact Centre for any work that is to take place in proximity to 132kV underground cables and 132kV overhead lines – 0800 096 3080

Crown Copyright © All Rights Reserved. Ordnance Survey Licence numbers: EL27318X, 100024877 and 100021807.
WPD Copyright: This copy has been made by or with the authority of Western Power Distribution (WPD) pursuant to Section 47 of the Copyright Designs and Patents Act 1988 unless that Act provides a relevant exception to copyright the copy must not be copied without the prior permission of the copyright owner

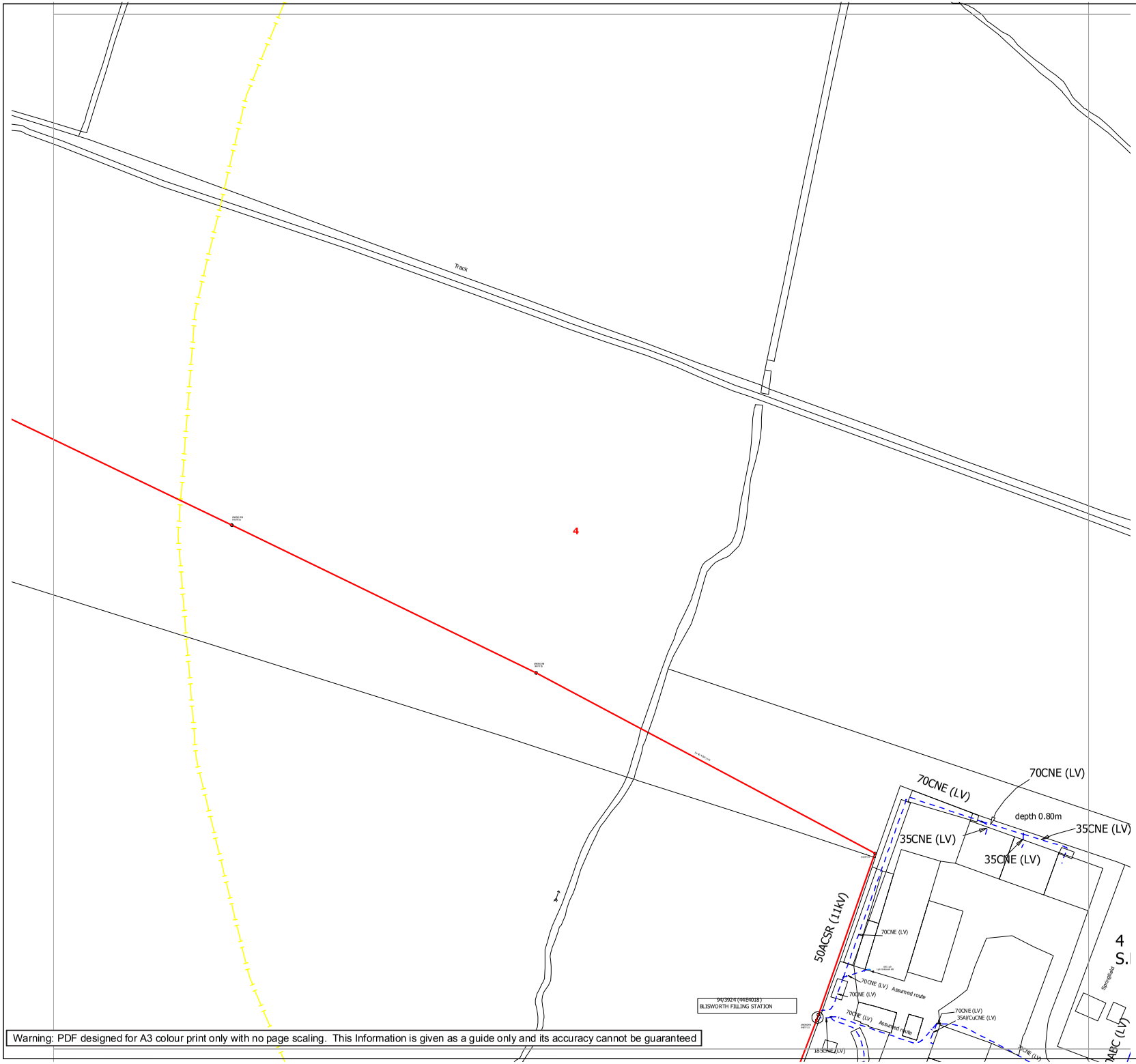

Warning: PDF designed for A3 colour print only with no page scaling. This Information is given as a guide only and its accuracy cannot be guaranteed

Plans generated by DigSAFE Pro (tm) software provided by PelicanCorp

WESTERN POWER DISTRIBUTION

Serving the Midlands, South West and Wales

Contact Us

Mapping Enquiries:
All areas 0121 623 9780

General Enquiries:
Midlands 0845 724 0240
South Wales 0845 601 3341
South West 0845 601 2989

Date Requested: 24/06/2015
Job Reference: 7009440
Site Location: 473088 254801
Requested by: Mr Brian Benson
Your Scheme/Reference: C151171 - Milton Malsor

1:1250 Area or Circle dig site
1:500 Line dig site

IMPORTANT NOTICES

- These plans are provided as a general guide only. Services or recent additions to the network may not be shown.
- Cables, overhead lines & substations owned by other electricity network owners or private companies may be present but will not be shown.
- You should always verify exact locations of cables using a cable locator and by careful use of hand tools in accordance with HSE guidance note HSG47.
- When working within 10m of any overhead electric line you should follow the requirements of HSE Guidance Note GS6.
- For further advice on working near our electricity cables or lines, call our Contact Centre on 0800 096 3080.

Report damage immediately – KEEP EVERYONE AWAY FROM THE AREA

0800 6783 105

Overhead Line

PL
Service
LV
HV (11kV)
HV (33kV)
HV (66kV)
HV (132kV) *

Underground Cable

SURF Telecoms (S — S)

Pilot Cables (P — P)

Link Box

PME Earth

Pole Mounted Transformer

Site Location Line/Area

Underground Earth (E)

Ground Mounted Transformer

*Advice should be sought from the Western Power Distribution Contact Centre for any work that is to take place in proximity to 132kV underground cables and 132kV overhead lines – 0800 096 3080

Crown Copyright © All Rights Reserved. Ordnance Survey Licence numbers: EL27318X, 100024877 and 100021807.
WPD Copyright: This copy has been made by or with the authority of Western Power Distribution (WPD) pursuant to Section 47 of the Copyright Designs and Patents Act 1988 unless that Act provides a relevant exception to copyright the copy must not be copied without the prior permission of the copyright owner

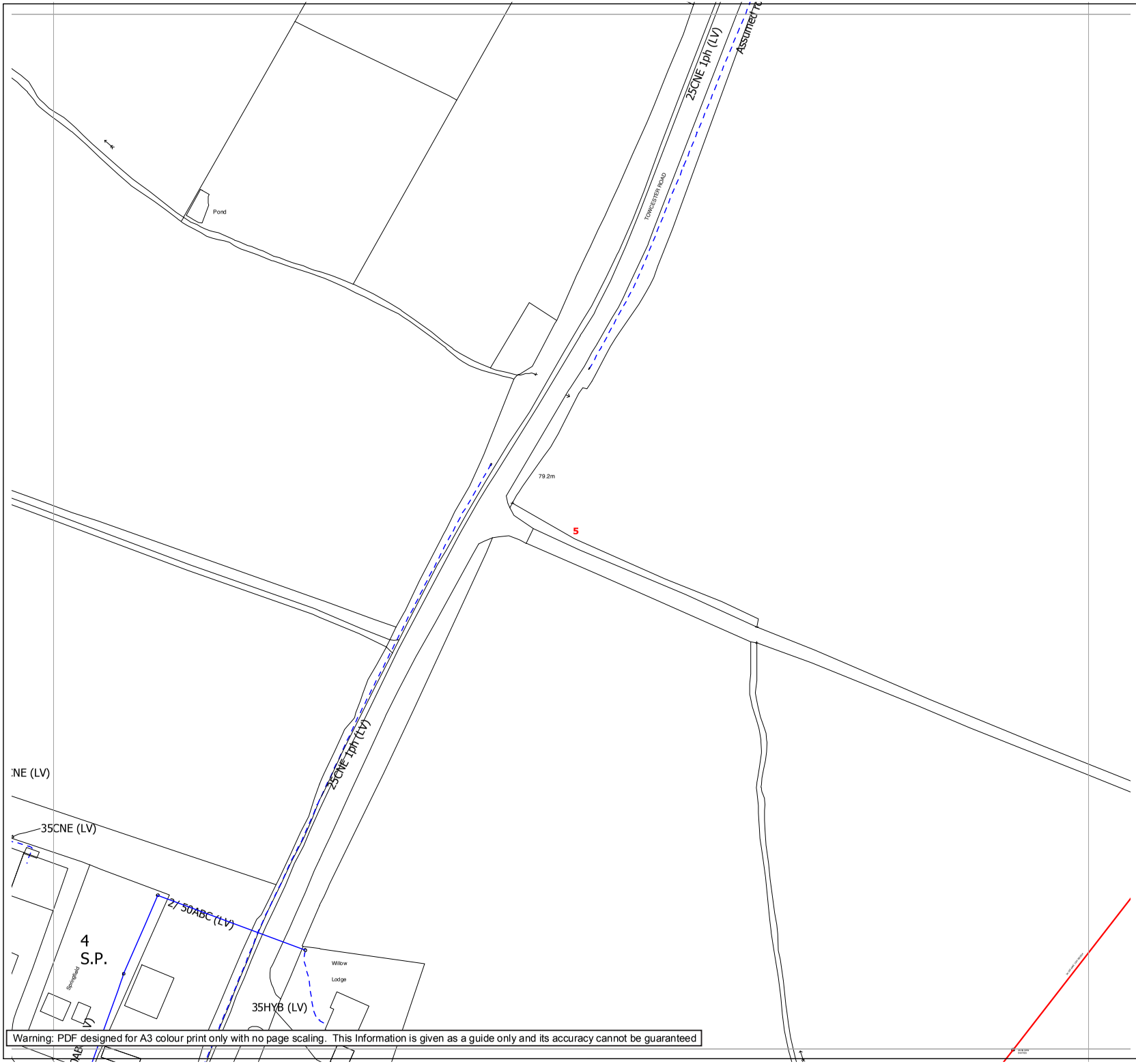

Warning: PDF designed for A3 colour print only with no page scaling. This Information is given as a guide only and its accuracy cannot be guaranteed

Plans generated by DigSAFE Pro (tm) software provided by PelicanCorp

WESTERN POWER DISTRIBUTION

Serving the Midlands, South West and Wales

Contact Us

Mapping Enquiries:		**General Enquiries:**	
All areas	0121 623 9780	Midlands	0845 724 0240
		South Wales	0845 601 3341
		South West	0845 601 2989

Date Requested: 24/06/2015
Job Reference: 7009440
Site Location: 473088 254801
Requested by: Mr Brian Benson
Your Scheme/Reference: C151171 - Milton Malsor

1:1250 Area or Circle dig site
1:500 Line dig site

IMPORTANT NOTICES

- These plans are provided as a general guide only. Services or recent additions to the network may not be shown.
- Cables, overhead lines & substations owned by other electricity network owners or private companies may be present but will not be shown.
- You should always verify exact locations of cables using a cable locator and by careful use of hand tools in accordance with HSE guidance note HSG47.
- When working within 10m of any overhead electric line you should follow the requirements of HSE Guidance Note GS6.
- For further advice on working near our electricity cables or lines, call our Contact Centre on 0800 096 3080.

Report damage immediately – KEEP EVERYONE AWAY FROM THE AREA

0800 6783 105

Overhead Line

PL
Service
LV
HV (11kV)
HV (33kV)
HV (66kV)
HV (132kV) *

Underground Cable

SURF Telecoms

Pilot Cables

Link Box

PME Earth

Pole Mounted Transformer

Site Location Line/Area

Underground Earth

Ground Mounted Transformer

*Advice should be sought from the Western Power Distribution Contact Centre for any work that is to take place in proximity to 132kV underground cables and 132kV overhead lines – 0800 096 3080

Crown Copyright © All Rights Reserved. Ordnance Survey Licence numbers: EL27318X, 100024877 and 100021807.
WPD Copyright: This copy has been made by or with the authority of Western Power Distribution (WPD) pursuant to Section 47 of the Copyright Designs and Patents Act 1988 unless that Act provides a relevant exception to copyright the copy must not be copied without the prior permission of the copyright owner

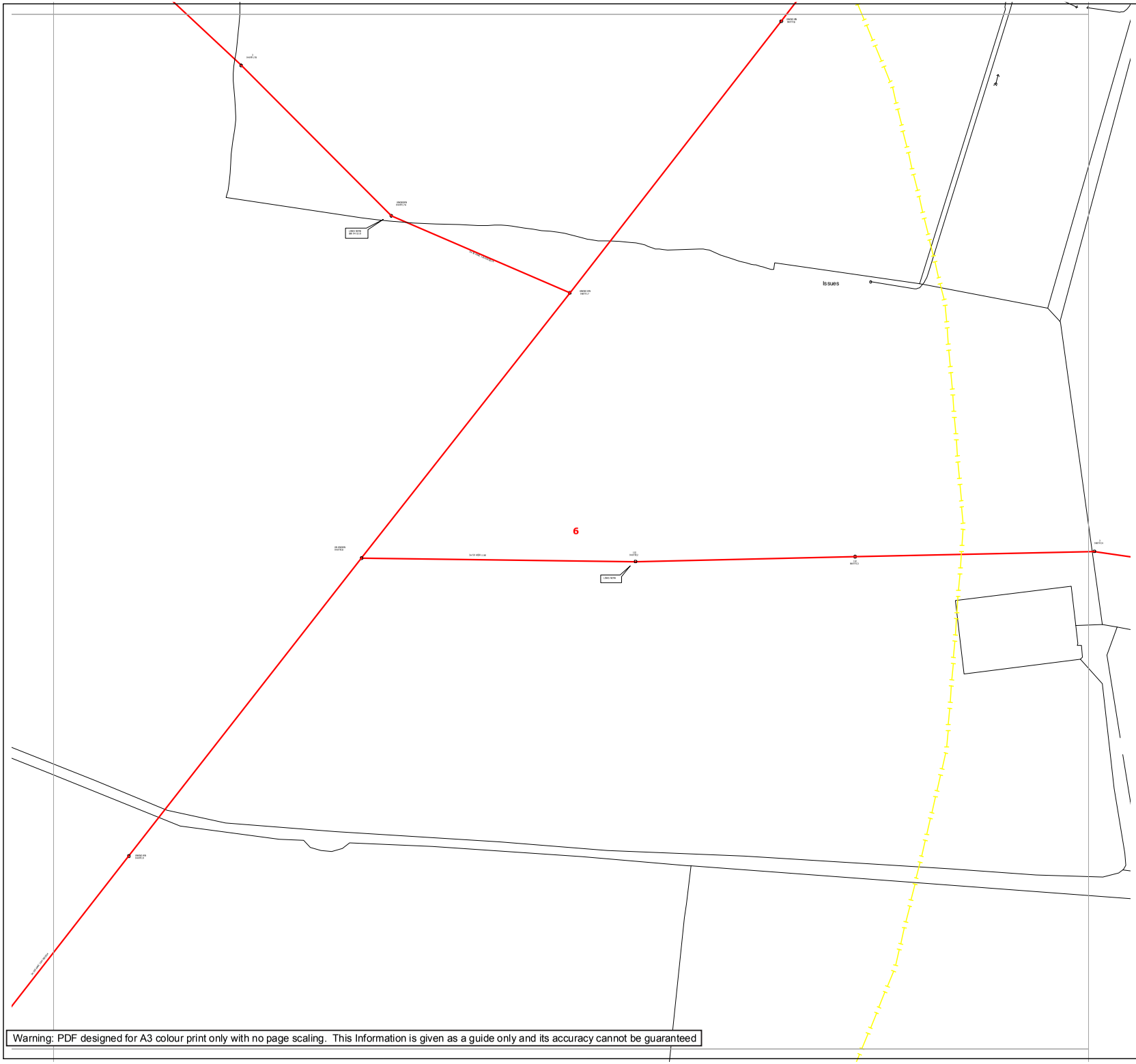

Warning: PDF designed for A3 colour print only with no page scaling. This Information is given as a guide only and its accuracy cannot be guaranteed

Plans generated by DigSAFE Pro (tm) software provided by PelicanCorp

WESTERN POWER DISTRIBUTION

Serving the Midlands, South West and Wales

Contact Us

Mapping Enquiries:
All areas 0121 623 9780

General Enquiries:
Midlands 0845 724 0240
South Wales 0845 601 3341
South West 0845 601 2989

Date Requested: 24/06/2015
Job Reference: 7009440
Site Location: 473088 254801
Requested by: Mr Brian Benson
Your Scheme/Reference: C151171 - Milton Malsor

1:1250 Area or Circle dig site
1:500 Line dig site

IMPORTANT NOTICES

- These plans are provided as a general guide only. Services or recent additions to the network may not be shown.
- Cables, overhead lines & substations owned by other electricity network owners or private companies may be present but will not be shown.
- You should always verify exact locations of cables using a cable locator and by careful use of hand tools in accordance with HSE guidance note HSG47.
- When working within 10m of any overhead electric line you should follow the requirements of HSE Guidance Note GS6.
- For further advice on working near our electricity cables or lines, call our Contact Centre on 0800 096 3080.

Report damage immediately – KEEP EVERYONE AWAY FROM THE AREA

0800 6783 105

Overhead Line

PL
Service
LV
HV (11kV)
HV (33kV)
HV (66kV)
HV (132kV) *

Underground Cable

SURF Telecoms S S

Pilot Cables P P

Link Box

PME Earth

Pole Mounted Transformer

Site Location Line/Area

Underground Earth E

Ground Mounted Transformer

*Advice should be sought from the Western Power Distribution Contact Centre for any work that is to take place in proximity to 132kV underground cables and 132kV overhead lines – 0800 096 3080

Crown Copyright © All Rights Reserved. Ordnance Survey Licence numbers: EL27318X, 100024877 and 100021807.
WPD Copyright: This copy has been made by or with the authority of Western Power Distribution (WPD) pursuant to Section 47 of the Copyright Designs and Patents Act 1988 unless that Act provides a relevant exception to copyright the copy must not be copied without the prior permission of the copyright owner

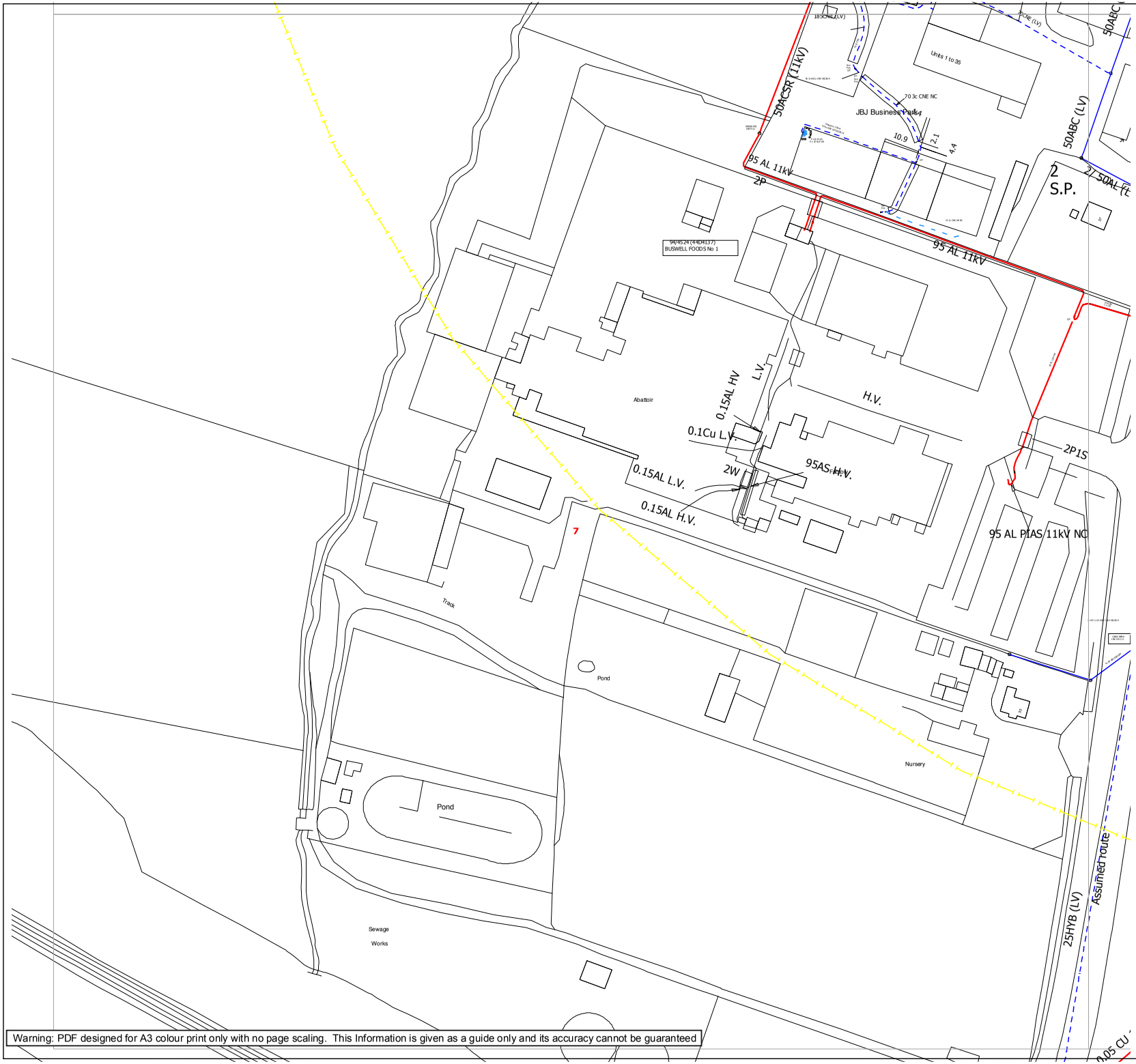

Warning: PDF designed for A3 colour print only with no page scaling. This Information is given as a guide only and its accuracy cannot be guaranteed

Plans generated by DigSAFE Pro (tm) software provided by PelicanCorp

WESTERN POWER DISTRIBUTION

Serving the Midlands, South West and Wales

Contact Us

Mapping Enquiries:
All areas 0121 623 9780

General Enquiries:
Midlands 0845 724 0240
South Wales 0845 601 3341
South West 0845 601 2989

Date Requested: 24/06/2015
Job Reference: 7009440
Site Location: 473088 254801
Requested by: Mr Brian Benson
Your Scheme/Reference: C151171 - Milton Malsor

1:1250 Area or Circle dig site
1:500 Line dig site

IMPORTANT NOTICES

- These plans are provided as a general guide only. Services or recent additions to the network may not be shown.
- Cables, overhead lines & substations owned by other electricity network owners or private companies may be present but will not be shown.
- You should always verify exact locations of cables using a cable locator and by careful use of hand tools in accordance with HSE guidance note HSG47.
- When working within 10m of any overhead electric line you should follow the requirements of HSE Guidance Note GS6.
- For further advice on working near our electricity cables or lines, call our Contact Centre on 0800 096 3080.

Report damage immediately – KEEP EVERYONE AWAY FROM THE AREA

0800 6783 105

Overhead Line

PL
Service
LV
HV (11kV)
HV (33kV)
HV (66kV)
HV (132kV) *

Underground Cable

SURF Telecoms

Pilot Cables

Link Box

PME Earth

Pole Mounted Transformer

Site Location Line/Area

Underground Earth

Ground Mounted Transformer

*Advice should be sought from the Western Power Distribution Contact Centre for any work that is to take place in proximity to 132kV underground cables and 132kV overhead lines – 0800 096 3080

Crown Copyright © All Rights Reserved. Ordnance Survey Licence numbers: EL27318X, 100024877 and 100021807.
WPD Copyright: This copy has been made by or with the authority of Western Power Distribution (WPD) pursuant to Section 47 of the Copyright Designs and Patents Act 1988 unless that Act provides a relevant exception to copyright the copy must not be copied without the prior permission of the copyright owner

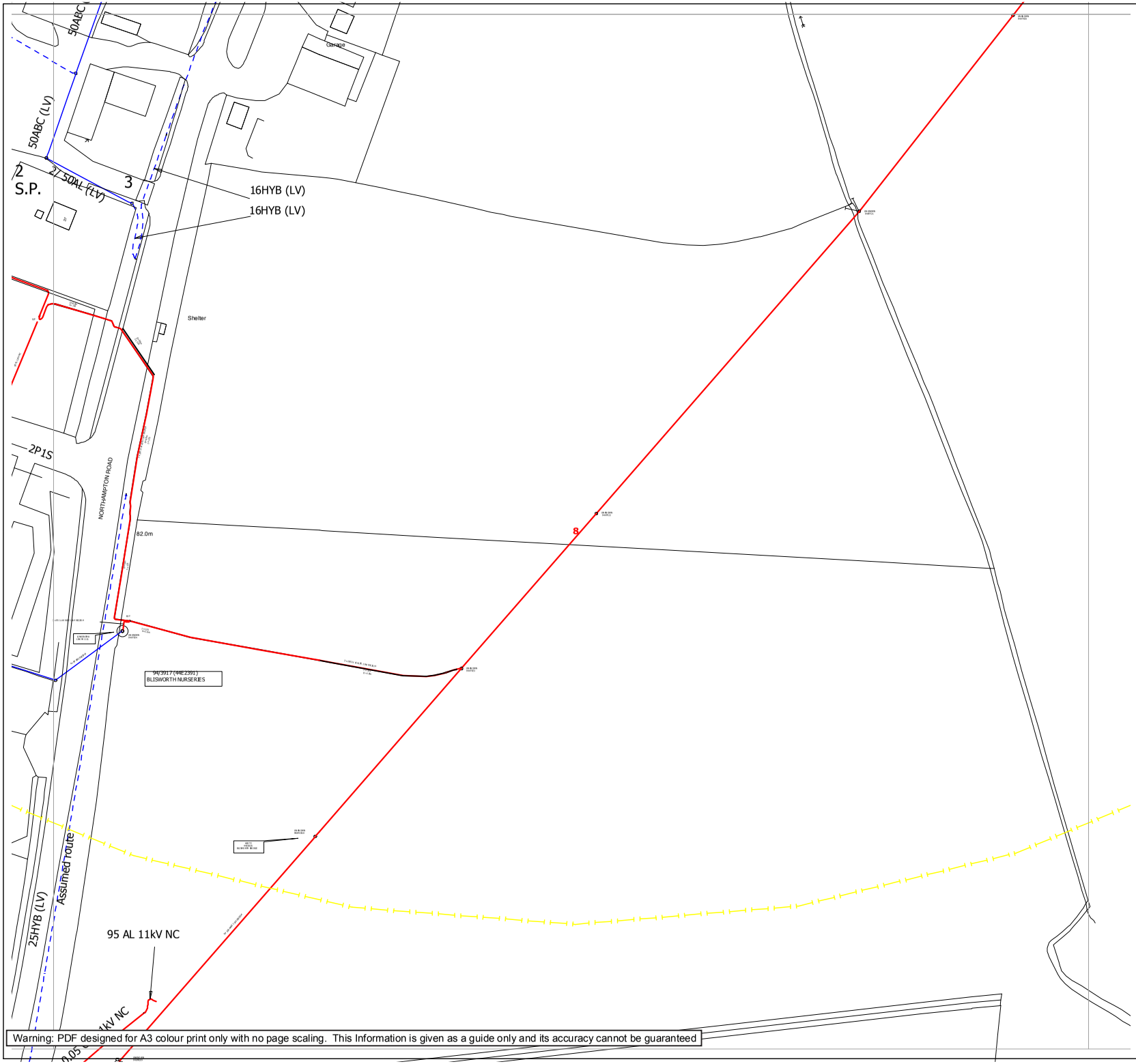

Warning: PDF designed for A3 colour print only with no page scaling. This Information is given as a guide only and its accuracy cannot be guaranteed

Plans generated by DigSAFE Pro (tm) software provided by PelicanCorp

WESTERN POWER DISTRIBUTION

Serving the Midlands, South West and Wales

Contact Us

Mapping Enquiries:		**General Enquiries:**	
All areas	0121 623 9780	Midlands	0845 724 0240
		South Wales	0845 601 3341
		South West	0845 601 2989

Date Requested: 24/06/2015
Job Reference: 7009440
Site Location: 473088 254801
Requested by: Mr Brian Benson
Your Scheme/Reference: C151171 - Milton Malsor

1:1250 Area or Circle dig site
1:500 Line dig site

IMPORTANT NOTICES

- These plans are provided as a general guide only. Services or recent additions to the network may not be shown.
- Cables, overhead lines & substations owned by other electricity network owners or private companies may be present but will not be shown.
- You should always verify exact locations of cables using a cable locator and by careful use of hand tools in accordance with HSE guidance note HSG47.
- When working within 10m of any overhead electric line you should follow the requirements of HSE Guidance Note GS6.
- For further advice on working near our electricity cables or lines, call our Contact Centre on 0800 096 3080.

Report damage immediately – KEEP EVERYONE AWAY FROM THE AREA

0800 6783 105

Overhead Line

PL
Service
LV
HV (11kV)
HV (33kV)
HV (66kV)
HV (132kV) *

Underground Cable

SURF Telecoms (S — S)

Pilot Cables (P — P)

Link Box

PME Earth

Pole Mounted Transformer

Site Location Line/Area

Underground Earth (E)

Ground Mounted Transformer

*Advice should be sought from the Western Power Distribution Contact Centre for any work that is to take place in proximity to 132kV underground cables and 132kV overhead lines – 0800 096 3080

Crown Copyright © All Rights Reserved. Ordnance Survey Licence numbers: EL27318X, 100024877 and 100021807.
WPD Copyright: This copy has been made by or with the authority of Western Power Distribution (WPD) pursuant to Section 47 of the Copyright Designs and Patents Act 1988 unless that Act provides a relevant exception to copyright the copy must not be copied without the prior permission of the copyright owner



Warning: PDF designed for A3 colour print only with no page scaling. This Information is given as a guide only and its accuracy cannot be guaranteed

Plans generated by DigSAFE Pro (tm) software provided by PelicanCorp

WESTERN POWER DISTRIBUTION

Serving the Midlands, South West and Wales

Contact Us

Mapping Enquiries:
All areas 0121 623 9780

General Enquiries:
Midlands 0845 724 0240
South Wales 0845 601 3341
South West 0845 601 2989

Date Requested: 24/06/2015
Job Reference: 7009440
Site Location: 473088 254801
Requested by: Mr Brian Benson
Your Scheme/Reference: C151171 - Milton Malsor

1:1250 Area or Circle dig site
1:500 Line dig site

IMPORTANT NOTICES

- These plans are provided as a general guide only. Services or recent additions to the network may not be shown.
- Cables, overhead lines & substations owned by other electricity network owners or private companies may be present but will not be shown.
- You should always verify exact locations of cables using a cable locator and by careful use of hand tools in accordance with HSE guidance note HSG47.
- When working within 10m of any overhead electric line you should follow the requirements of HSE Guidance Note GS6.
- For further advice on working near our electricity cables or lines, call our Contact Centre on 0800 096 3080.

Report damage immediately – KEEP EVERYONE AWAY FROM THE AREA

0800 6783 105

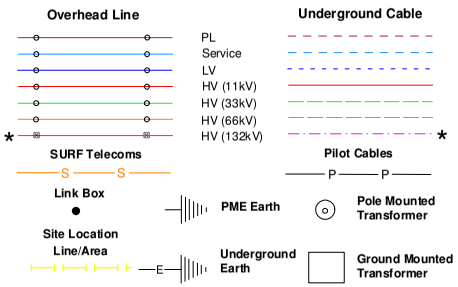

*Advice should be sought from the Western Power Distribution Contact Centre for any work that is to take place in proximity to 132kV underground cables and 132kV overhead lines – 0800 096 3080

Crown Copyright © All Rights Reserved. Ordnance Survey Licence numbers: EL27318X, 100024877 and 100021807.
WPD Copyright: This copy has been made by or with the authority of Western Power Distribution (WPD) pursuant to Section 47 of the Copyright Designs and Patents Act 1988 unless that Act provides a relevant exception to copyright the copy must not be copied without the prior permission of the copyright owner

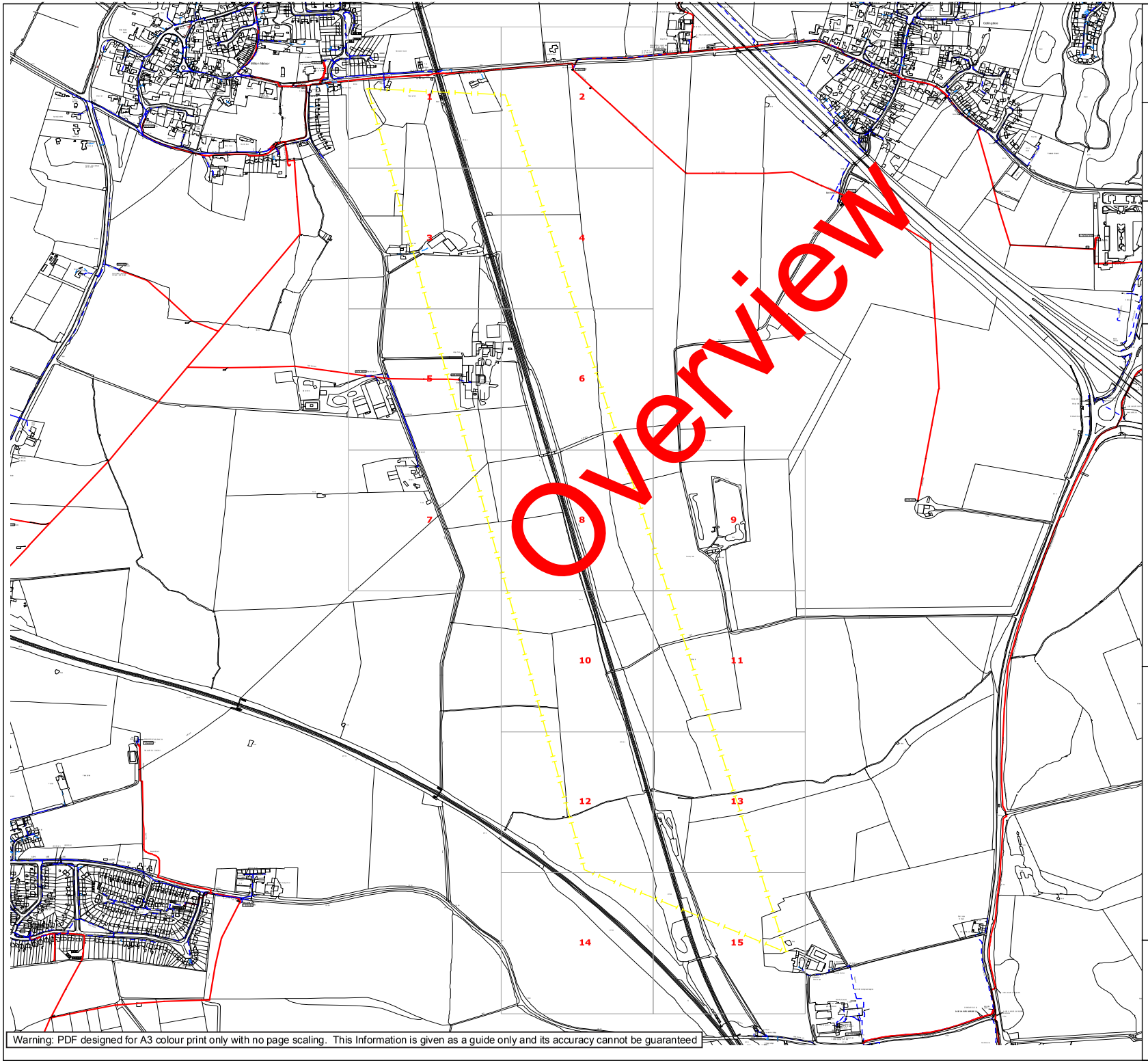

Warning: PDF designed for A3 colour print only with no page scaling. This Information is given as a guide only and its accuracy cannot be guaranteed

Plans generated by DigSAFE Pro (tm) software provided by PelicanCorp

WESTERN POWER DISTRIBUTION

Serving the Midlands, South West and Wales

Contact Us

Mapping Enquiries:
All areas 0121 623 9780

General Enquiries:
Midlands 0845 724 0240
South Wales 0845 601 3341
South West 0845 601 2989

Date Requested: 14/07/2015
Job Reference: 7089705
Site Location: 474304 254398
Requested by: Mr Brian Benson
Your Scheme/Reference: C151171 - Milton Malsor_2

IMPORTANT NOTICES

- These plans are provided as a general guide only. Services or recent additions to the network may not be shown.
- Cables, overhead lines & substations owned by other electricity network owners or private companies may be present but will not be shown.
- You should always verify exact locations of cables using a cable locator and by careful use of hand tools in accordance with HSE guidance note HSG47.
- When working within 10m of any overhead electric line you should follow the requirements of HSE Guidance Note GS6.
- For further advice on working near our electricity cables or lines, call our Contact Centre on 0800 096 3080.

Report damage immediately – KEEP EVERYONE AWAY FROM THE AREA

0800 6783 105

Overhead Line

PL
Service
LV
HV (11kV)
HV (33kV)
HV (66kV)
HV (132kV) *

Underground Cable

SURF Telecoms

Pilot Cables

Link Box

PME Earth

Pole Mounted Transformer

Site Location Line/Area

Underground Earth

Ground Mounted Transformer

*Advice should be sought from the Western Power Distribution Contact Centre for any work that is to take place in proximity to 132kV underground cables and 132kV overhead lines – 0800 096 3080

Crown Copyright © All Rights Reserved. Ordnance Survey Licence numbers: EL27318X, 100024877 and 100021807.
WPD Copyright: This copy has been made by or with the authority of Western Power Distribution (WPD) pursuant to Section 47 of the Copyright Designs and Patents Act 1988 unless that Act provides a relevant exception to copyright the copy must not be copied without the prior permission of the copyright owner

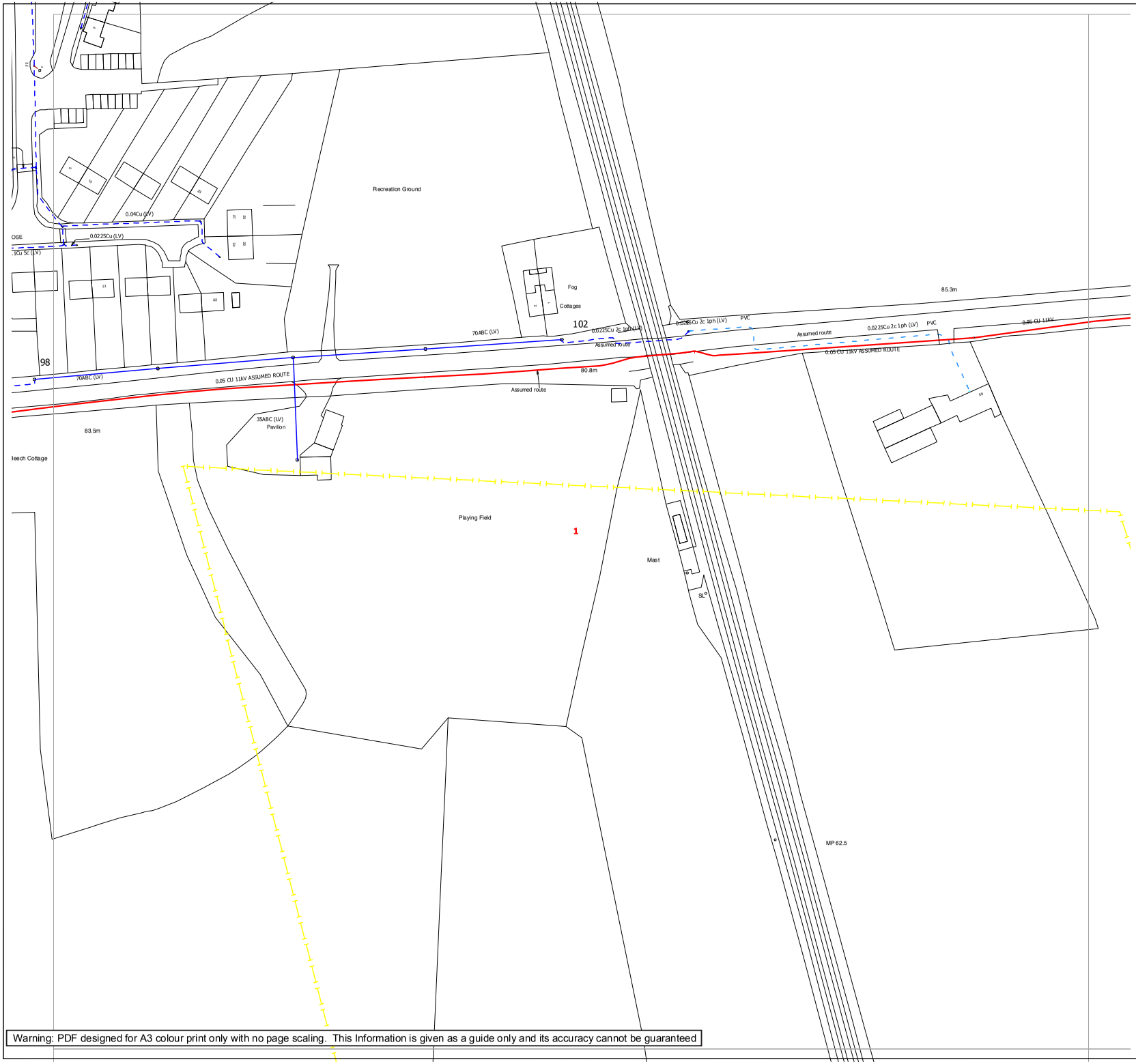

Warning: PDF designed for A3 colour print only with no page scaling. This Information is given as a guide only and its accuracy cannot be guaranteed

Plans generated by DigSAFE Pro (tm) software provided by PelicanCorp

WESTERN POWER DISTRIBUTION

Serving the Midlands, South West and Wales

Contact Us

Mapping Enquiries:
All areas 0121 623 9780

General Enquiries:
Midlands 0845 724 0240
South Wales 0845 601 3341
South West 0845 601 2989

Date Requested: 14/07/2015
Job Reference: 7089705
Site Location: 474304 254398
Requested by: Mr Brian Benson
Your Scheme/Reference: C151171 - Milton Malsor_2

1:1250 Area or Circle dig site
1:500 Line dig site

IMPORTANT NOTICES

- These plans are provided as a general guide only. Services or recent additions to the network may not be shown.
- Cables, overhead lines & substations owned by other electricity network owners or private companies may be present but will not be shown.
- You should always verify exact locations of cables using a cable locator and by careful use of hand tools in accordance with HSE guidance note HSG47.
- When working within 10m of any overhead electric line you should follow the requirements of HSE Guidance Note GS6.
- For further advice on working near our electricity cables or lines, call our Contact Centre on 0800 096 3080.

Report damage immediately – KEEP EVERYONE AWAY FROM THE AREA

0800 6783 105

Overhead Line

PL
Service
LV
HV (11kV)
HV (33kV)
HV (66kV)
HV (132kV) *

Underground Cable

SURF Telecoms

Pilot Cables

Link Box

PME Earth

Pole Mounted Transformer

Site Location Line/Area

Underground Earth

Ground Mounted Transformer

*Advice should be sought from the Western Power Distribution Contact Centre for any work that is to take place in proximity to 132kV underground cables and 132kV overhead lines – 0800 096 3080

Crown Copyright © All Rights Reserved. Ordnance Survey Licence numbers: EL27318X, 100024877 and 100021807.
WPD Copyright: This copy has been made by or with the authority of Western Power Distribution (WPD) pursuant to Section 47 of the Copyright Designs and Patents Act 1988 unless that Act provides a relevant exception to copyright the copy must not be copied without the prior permission of the copyright owner

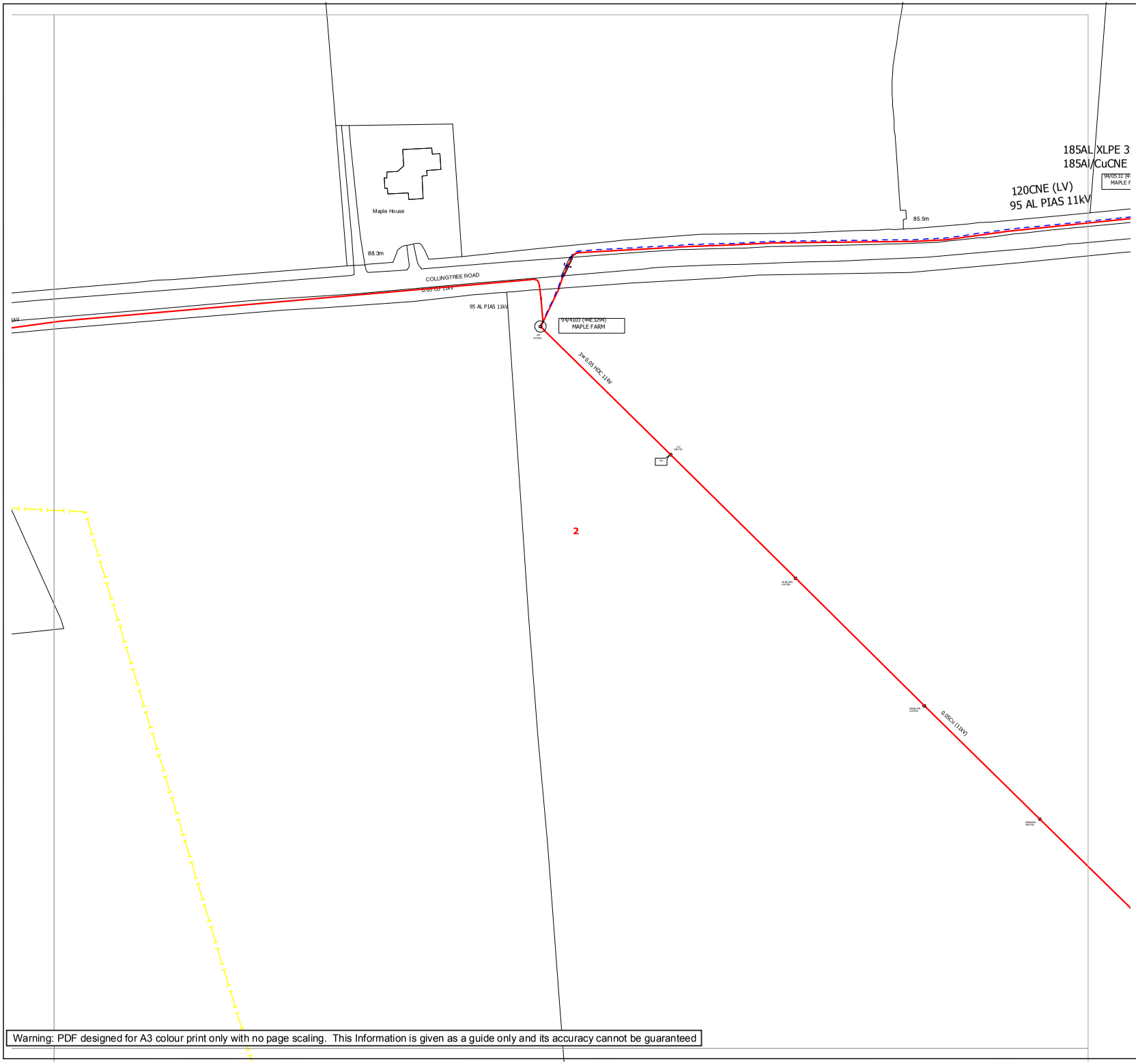

Warning: PDF designed for A3 colour print only with no page scaling. This Information is given as a guide only and its accuracy cannot be guaranteed

Plans generated by DigSAFE Pro (tm) software provided by PelicanCorp

WESTERN POWER DISTRIBUTION

Serving the Midlands, South West and Wales

Contact Us

Mapping Enquiries:		**General Enquiries:**	
All areas	0121 623 9780	Midlands	0845 724 0240
		South Wales	0845 601 3341
		South West	0845 601 2989

Date Requested: 14/07/2015
Job Reference: 7089705
Site Location: 474304 254398
Requested by: Mr Brian Benson
Your Scheme/Reference: C151171 - Milton Malsor_2

1:1250 Area or Circle dig site
1:500 Line dig site

IMPORTANT NOTICES

- These plans are provided as a general guide only. Services or recent additions to the network may not be shown.
- Cables, overhead lines & substations owned by other electricity network owners or private companies may be present but will not be shown.
- You should always verify exact locations of cables using a cable locator and by careful use of hand tools in accordance with HSE guidance note HSG47.
- When working within 10m of any overhead electric line you should follow the requirements of HSE Guidance Note GS6.
- For further advice on working near our electricity cables or lines, call our Contact Centre on 0800 096 3080.

Report damage immediately – KEEP EVERYONE AWAY FROM THE AREA

0800 6783 105

Overhead Line

Underground Cable

PL
Service
LV
HV (11kV)
HV (33kV)
HV (66kV)
HV (132kV)

* *

SURF Telecoms — S — S

Pilot Cables — P — P

Link Box

PME Earth

Pole Mounted Transformer

Site Location Line/Area

— E — **Underground Earth**

Ground Mounted Transformer

*Advice should be sought from the Western Power Distribution Contact Centre for any work that is to take place in proximity to 132kV underground cables and 132kV overhead lines – 0800 096 3080

Crown Copyright © All Rights Reserved. Ordnance Survey Licence numbers: EL27318X, 100024877 and 100021807.
WPD Copyright: This copy has been made by or with the authority of Western Power Distribution (WPD) pursuant to Section 47 of the Copyright Designs and Patents Act 1988 unless that Act provides a relevant exception to copyright the copy must not be copied without the prior permission of the copyright owner

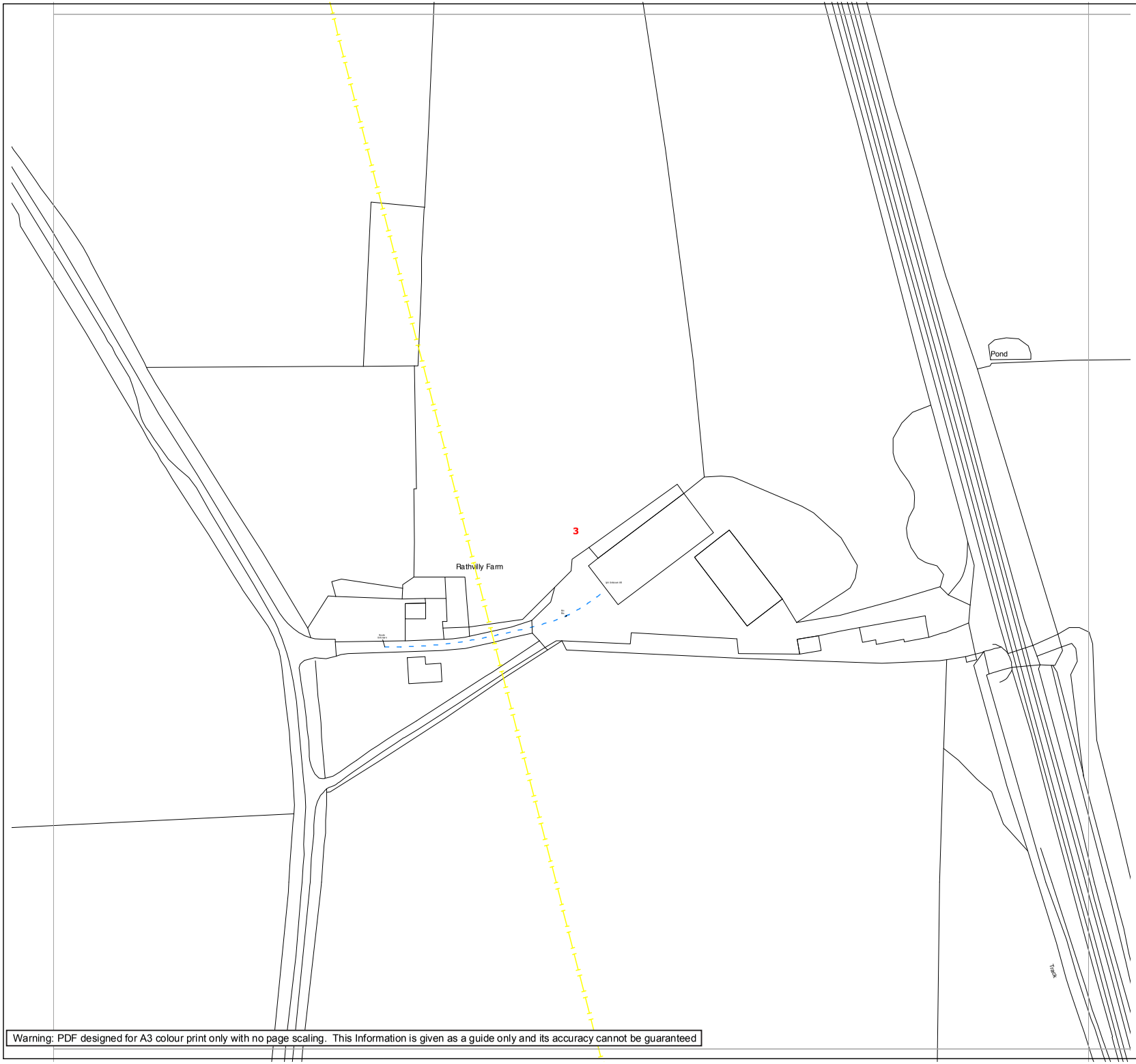

Warning: PDF designed for A3 colour print only with no page scaling. This Information is given as a guide only and its accuracy cannot be guaranteed

Plans generated by DigSAFE Pro (tm) software provided by PelicanCorp

WESTERN POWER DISTRIBUTION

Serving the Midlands, South West and Wales

Contact Us

Mapping Enquiries:
All areas 0121 623 9780

General Enquiries:
Midlands 0845 724 0240
South Wales 0845 601 3341
South West 0845 601 2989

Date Requested: 14/07/2015
Job Reference: 7089705
Site Location: 474304 254398
Requested by: Mr Brian Benson
Your Scheme/Reference: C151171 - Milton Malsor_2

1:1250 Area or Circle dig site
1:500 Line dig site

IMPORTANT NOTICES

- These plans are provided as a general guide only. Services or recent additions to the network may not be shown.
- Cables, overhead lines & substations owned by other electricity network owners or private companies may be present but will not be shown.
- You should always verify exact locations of cables using a cable locator and by careful use of hand tools in accordance with HSE guidance note HSG47.
- When working within 10m of any overhead electric line you should follow the requirements of HSE Guidance Note GS6.
- For further advice on working near our electricity cables or lines, call our Contact Centre on 0800 096 3080.

Report damage immediately – KEEP EVERYONE AWAY FROM THE AREA

0800 6783 105

Overhead Line

PL
Service
LV
HV (11kV)
HV (33kV)
HV (66kV)
HV (132kV) *

Underground Cable

SURF Telecoms (S — S)

Pilot Cables (P — P)

Link Box

PME Earth

Pole Mounted Transformer

Site Location Line/Area

Underground Earth (E)

Ground Mounted Transformer

*Advice should be sought from the Western Power Distribution Contact Centre for any work that is to take place in proximity to 132kV underground cables and 132kV overhead lines – 0800 096 3080

Crown Copyright © All Rights Reserved. Ordnance Survey Licence numbers: EL27318X, 100024877 and 100021807.
WPD Copyright: This copy has been made by or with the authority of Western Power Distribution (WPD) pursuant to Section 47 of the Copyright Designs and Patents Act 1988 unless that Act provides a relevant exception to copyright the copy must not be copied without the prior permission of the copyright owner



Warning: PDF designed for A3 colour print only with no page scaling. This Information is given as a guide only and its accuracy cannot be guaranteed

Plans generated by DigSAFE Pro (tm) software provided by PelicanCorp

WESTERN POWER DISTRIBUTION

Serving the Midlands, South West and Wales

Contact Us

Mapping Enquiries:
All areas 0121 623 9780

General Enquiries:
Midlands 0845 724 0240
South Wales 0845 601 3341
South West 0845 601 2989

Date Requested: 14/07/2015
Job Reference: 7089705
Site Location: 474304 254398
Requested by: Mr Brian Benson
Your Scheme/Reference: C151171 - Milton Malsor_2

1:1250 Area or Circle dig site
1:500 Line dig site

IMPORTANT NOTICES

- These plans are provided as a general guide only. Services or recent additions to the network may not be shown.
- Cables, overhead lines & substations owned by other electricity network owners or private companies may be present but will not be shown.
- You should always verify exact locations of cables using a cable locator and by careful use of hand tools in accordance with HSE guidance note HSG47.
- When working within 10m of any overhead electric line you should follow the requirements of HSE Guidance Note GS6.
- For further advice on working near our electricity cables or lines, call our Contact Centre on 0800 096 3080.

Report damage immediately – KEEP EVERYONE AWAY FROM THE AREA

0800 6783 105

Overhead Line

PL
Service
LV
HV (11kV)
HV (33kV)
HV (66kV)
HV (132kV) *

Underground Cable

SURF Telecoms S S

Pilot Cables P P

Link Box

PME Earth

Pole Mounted Transformer

Site Location Line/Area

E **Underground Earth**

Ground Mounted Transformer

*Advice should be sought from the Western Power Distribution Contact Centre for any work that is to take place in proximity to 132kV underground cables and 132kV overhead lines – 0800 096 3080

Crown Copyright © All Rights Reserved. Ordnance Survey Licence numbers: EL27318X, 100024877 and 100021807.
WPD Copyright: This copy has been made by or with the authority of Western Power Distribution (WPD) pursuant to Section 47 of the Copyright Designs and Patents Act 1988 unless that Act provides a relevant exception to copyright the copy must not be copied without the prior permission of the copyright owner

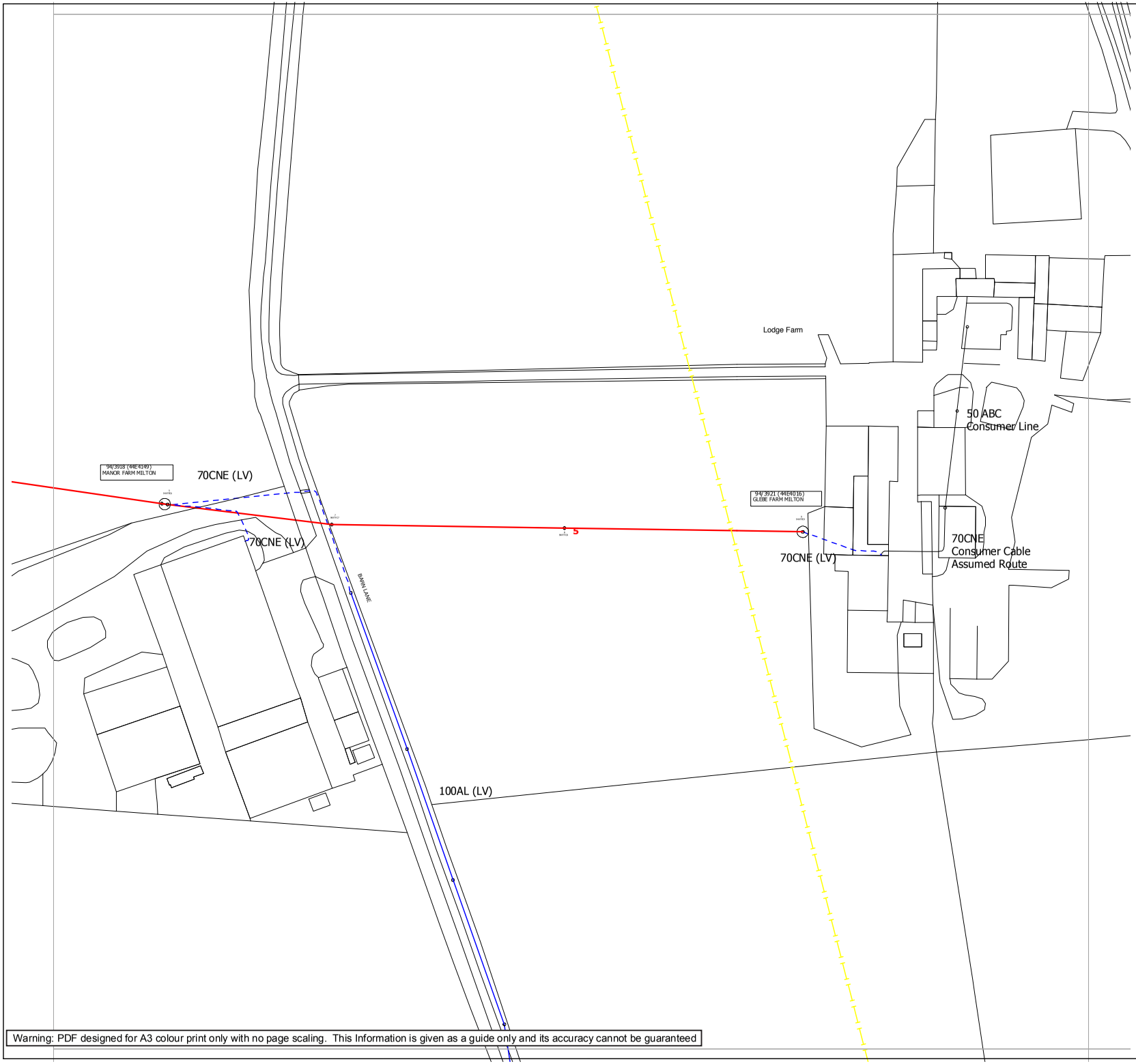

Warning: PDF designed for A3 colour print only with no page scaling. This Information is given as a guide only and its accuracy cannot be guaranteed

Plans generated by DigSAFE Pro (tm) software provided by PelicanCorp

WESTERN POWER DISTRIBUTION

Serving the Midlands, South West and Wales

Contact Us

Mapping Enquiries:		**General Enquiries:**	
All areas	0121 623 9780	Midlands	0845 724 0240
		South Wales	0845 601 3341
		South West	0845 601 2989

Date Requested: 14/07/2015
Job Reference: 7089705
Site Location: 474304 254398
Requested by: Mr Brian Benson
Your Scheme/Reference: C151171 - Milton Malsor_2

1:1250 Area or Circle dig site
1:500 Line dig site

IMPORTANT NOTICES

- These plans are provided as a general guide only. Services or recent additions to the network may not be shown.
- Cables, overhead lines & substations owned by other electricity network owners or private companies may be present but will not be shown.
- You should always verify exact locations of cables using a cable locator and by careful use of hand tools in accordance with HSE guidance note HSG47.
- When working within 10m of any overhead electric line you should follow the requirements of HSE Guidance Note GS6.
- For further advice on working near our electricity cables or lines, call our Contact Centre on 0800 096 3080.

Report damage immediately – KEEP EVERYONE AWAY FROM THE AREA

0800 6783 105

Overhead Line

PL
Service
LV
HV (11kV)
HV (33kV)
HV (66kV)
HV (132kV) *

Underground Cable

SURF Telecoms (S — S)

Pilot Cables (P — P)

Link Box

PME Earth

Pole Mounted Transformer

Site Location Line/Area

Underground Earth (E)

Ground Mounted Transformer

*Advice should be sought from the Western Power Distribution Contact Centre for any work that is to take place in proximity to 132kV underground cables and 132kV overhead lines – 0800 096 3080

Crown Copyright © All Rights Reserved. Ordnance Survey Licence numbers: EL27318X, 100024877 and 100021807.
WPD Copyright: This copy has been made by or with the authority of Western Power Distribution (WPD) pursuant to Section 47 of the Copyright Designs and Patents Act 1988 unless that Act provides a relevant exception to copyright the copy must not be copied without the prior permission of the copyright owner

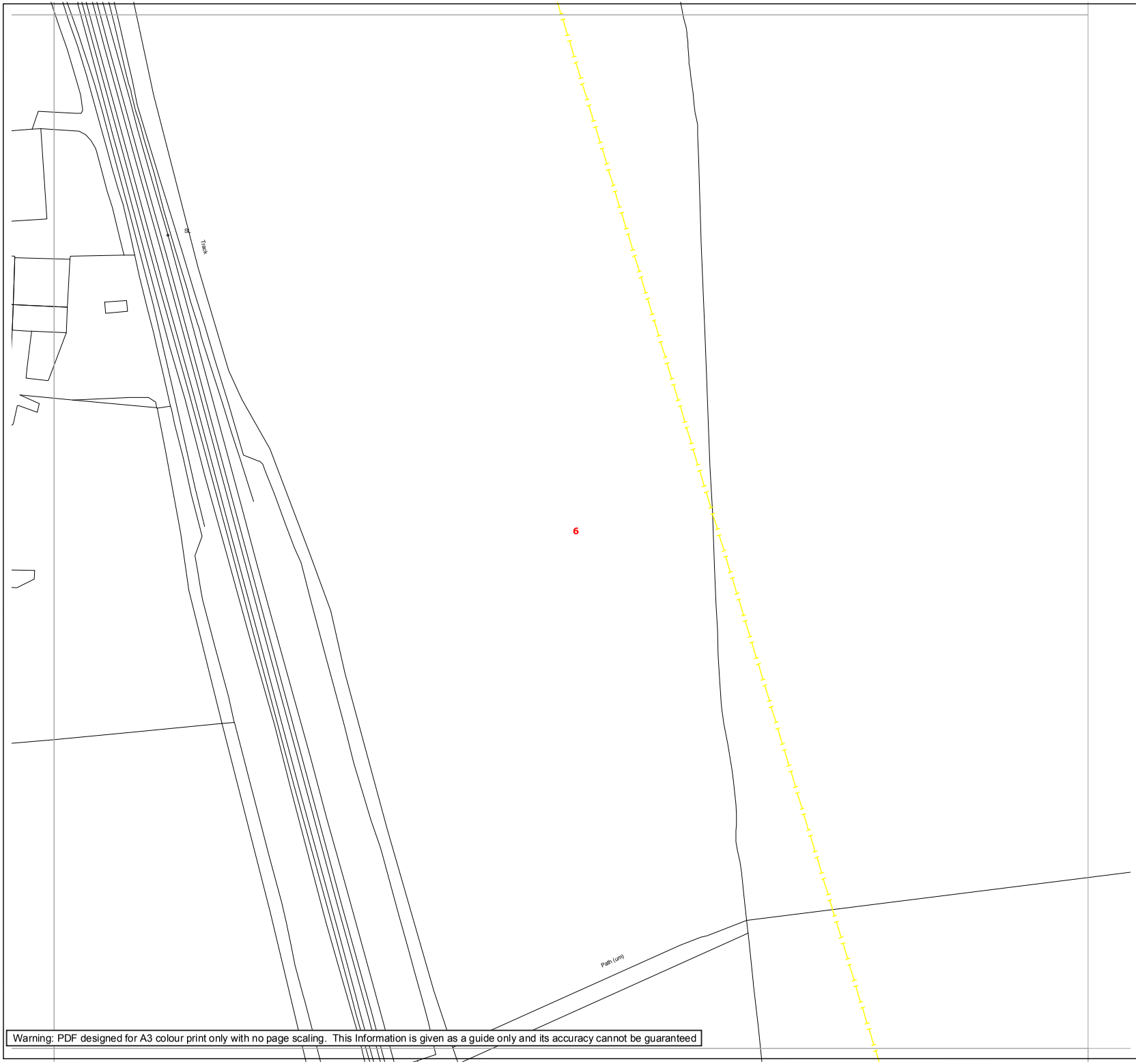

Warning: PDF designed for A3 colour print only with no page scaling. This Information is given as a guide only and its accuracy cannot be guaranteed

Plans generated by DigSAFE Pro (tm) software provided by PelicanCorp

WESTERN POWER DISTRIBUTION

Serving the Midlands, South West and Wales

Contact Us

Mapping Enquiries:
All areas 0121 623 9780

General Enquiries:
Midlands 0845 724 0240
South Wales 0845 601 3341
South West 0845 601 2989

Date Requested: 14/07/2015
Job Reference: 7089705
Site Location: 474304 254398
Requested by: Mr Brian Benson
Your Scheme/Reference: C151171 - Milton Malsor_2

1:1250 Area or Circle dig site
1:500 Line dig site

IMPORTANT NOTICES

- These plans are provided as a general guide only. Services or recent additions to the network may not be shown.
- Cables, overhead lines & substations owned by other electricity network owners or private companies may be present but will not be shown.
- You should always verify exact locations of cables using a cable locator and by careful use of hand tools in accordance with HSE guidance note HSG47.
- When working within 10m of any overhead electric line you should follow the requirements of HSE Guidance Note GS6.
- For further advice on working near our electricity cables or lines, call our Contact Centre on 0800 096 3080.

Report damage immediately – KEEP EVERYONE AWAY FROM THE AREA

0800 6783 105

Overhead Line

PL
Service
LV
HV (11kV)
HV (33kV)
HV (66kV)
HV (132kV) *

Underground Cable

SURF Telecoms S S

Pilot Cables P P

Link Box

PME Earth

Pole Mounted Transformer

Site Location Line/Area

Underground Earth E

Ground Mounted Transformer

*Advice should be sought from the Western Power Distribution Contact Centre for any work that is to take place in proximity to 132kV underground cables and 132kV overhead lines – 0800 096 3080

Crown Copyright © All Rights Reserved. Ordnance Survey Licence numbers: EL27318X, 100024877 and 100021807.
WPD Copyright: This copy has been made by or with the authority of Western Power Distribution (WPD) pursuant to Section 47 of the Copyright Designs and Patents Act 1988 unless that Act provides a relevant exception to copyright the copy must not be copied without the prior permission of the copyright owner

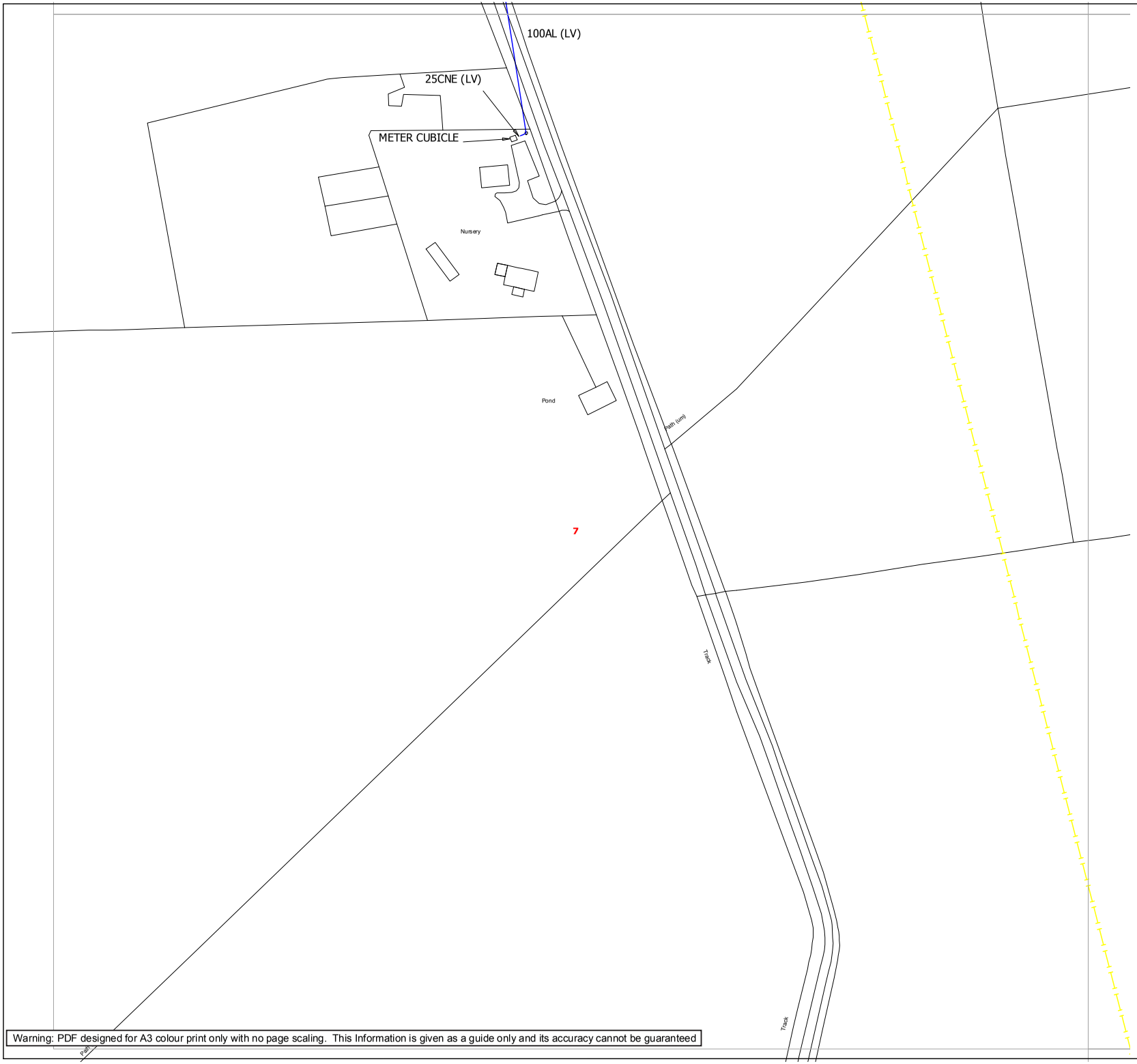

Warning: PDF designed for A3 colour print only with no page scaling. This Information is given as a guide only and its accuracy cannot be guaranteed

Plans generated by DigSAFE Pro (tm) software provided by PelicanCorp

WESTERN POWER DISTRIBUTION

Serving the Midlands, South West and Wales

Contact Us

Mapping Enquiries:
All areas 0121 623 9780

General Enquiries:
Midlands 0845 724 0240
South Wales 0845 601 3341
South West 0845 601 2989

Date Requested: 14/07/2015
Job Reference: 7089705
Site Location: 474304 254398
Requested by: Mr Brian Benson
Your Scheme/Reference: C151171 - Milton Malsor_2

1:1250 Area or Circle dig site
1:500 Line dig site

IMPORTANT NOTICES

- These plans are provided as a general guide only. Services or recent additions to the network may not be shown.
- Cables, overhead lines & substations owned by other electricity network owners or private companies may be present but will not be shown.
- You should always verify exact locations of cables using a cable locator and by careful use of hand tools in accordance with HSE guidance note HSG47.
- When working within 10m of any overhead electric line you should follow the requirements of HSE Guidance Note GS6.
- For further advice on working near our electricity cables or lines, call our Contact Centre on 0800 096 3080.

Report damage immediately – KEEP EVERYONE AWAY FROM THE AREA

0800 6783 105

Overhead Line

PL
Service
LV
HV (11kV)
HV (33kV)
HV (66kV)
HV (132kV) *

Underground Cable

SURF Telecoms S S

Pilot Cables P P

Link Box

PME Earth

Pole Mounted Transformer

Site Location Line/Area

Underground Earth E

Ground Mounted Transformer

*Advice should be sought from the Western Power Distribution Contact Centre for any work that is to take place in proximity to 132kV underground cables and 132kV overhead lines – 0800 096 3080

Crown Copyright © All Rights Reserved. Ordnance Survey Licence numbers: EL27318X, 100024877 and 100021807.
WPD Copyright: This copy has been made by or with the authority of Western Power Distribution (WPD) pursuant to Section 47 of the Copyright Designs and Patents Act 1988 unless that Act provides a relevant exception to copyright the copy must not be copied without the prior permission of the copyright owner

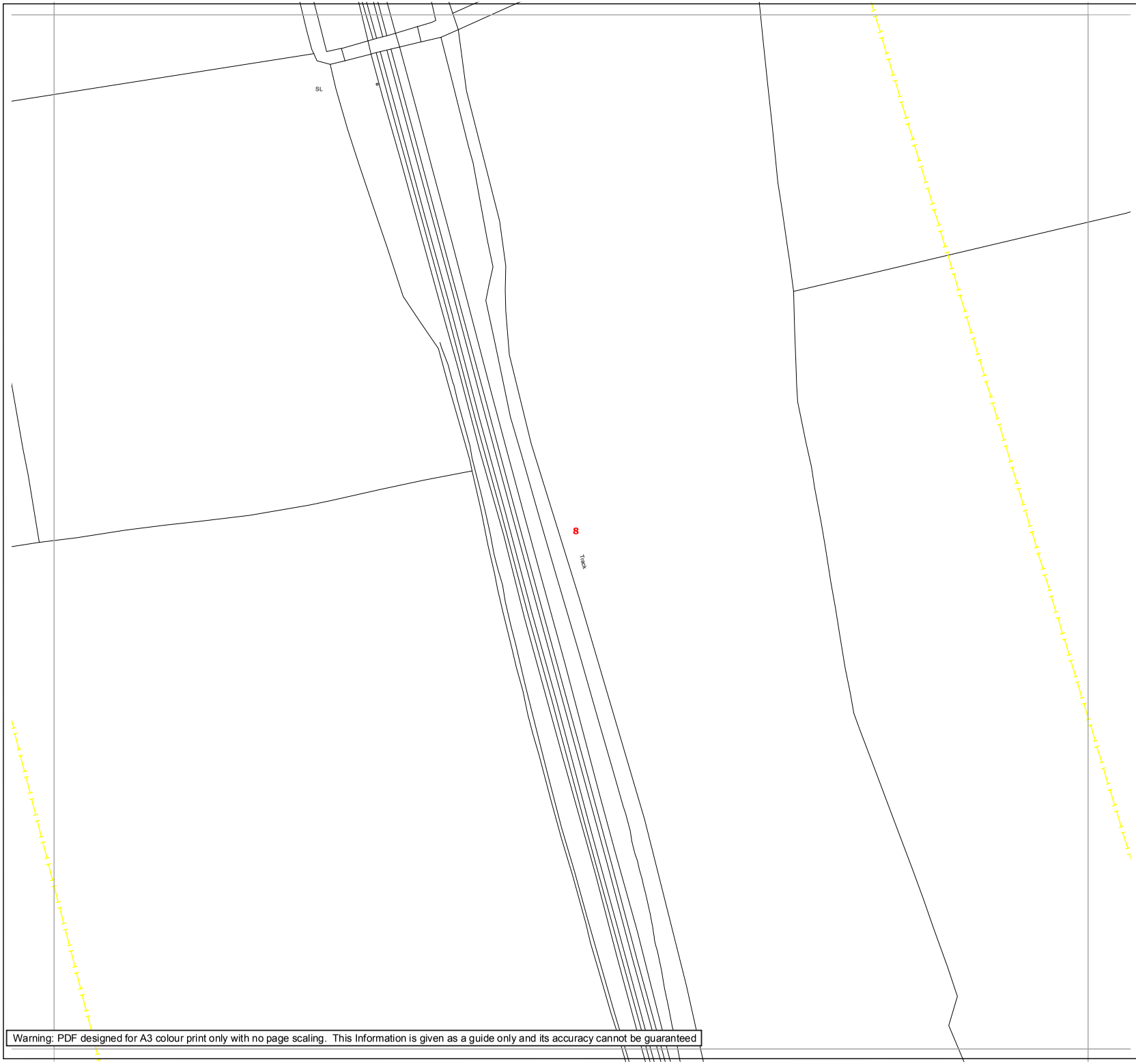

Warning: PDF designed for A3 colour print only with no page scaling. This Information is given as a guide only and its accuracy cannot be guaranteed

Plans generated by DigSAFE Pro (tm) software provided by PelicanCorp

WESTERN POWER DISTRIBUTION

Serving the Midlands, South West and Wales

Contact Us

Mapping Enquiries:
All areas 0121 623 9780

General Enquiries:
Midlands 0845 724 0240
South Wales 0845 601 3341
South West 0845 601 2989

Date Requested: 14/07/2015
Job Reference: 7089705
Site Location: 474304 254398
Requested by: Mr Brian Benson
Your Scheme/Reference: C151171 - Milton Malsor_2

1:1250 Area or Circle dig site
1:500 Line dig site

IMPORTANT NOTICES

- These plans are provided as a general guide only. Services or recent additions to the network may not be shown.
- Cables, overhead lines & substations owned by other electricity network owners or private companies may be present but will not be shown.
- You should always verify exact locations of cables using a cable locator and by careful use of hand tools in accordance with HSE guidance note HSG47.
- When working within 10m of any overhead electric line you should follow the requirements of HSE Guidance Note GS6.
- For further advice on working near our electricity cables or lines, call our Contact Centre on 0800 096 3080.

Report damage immediately – KEEP EVERYONE AWAY FROM THE AREA

0800 6783 105

Overhead Line

PL
Service
LV
HV (11kV)
HV (33kV)
HV (66kV)
HV (132kV)

Underground Cable

* SURF Telecoms (S — S)

* Pilot Cables (P — P)

Link Box

PME Earth

Pole Mounted Transformer

Site Location Line/Area

Underground Earth (E)

Ground Mounted Transformer

*Advice should be sought from the Western Power Distribution Contact Centre for any work that is to take place in proximity to 132kV underground cables and 132kV overhead lines – 0800 096 3080

Crown Copyright © All Rights Reserved. Ordnance Survey Licence numbers: EL27318X, 100024877 and 100021807.
WPD Copyright: This copy has been made by or with the authority of Western Power Distribution (WPD) pursuant to Section 47 of the Copyright Designs and Patents Act 1988 unless that Act provides a relevant exception to copyright the copy must not be copied without the prior permission of the copyright owner

Warning: PDF designed for A3 colour print only with no page scaling. This Information is given as a guide only and its accuracy cannot be guaranteed

Plans generated by DigSAFE Pro (tm) software provided by PelicanCorp

WESTERN POWER DISTRIBUTION

Serving the Midlands, South West and Wales

Contact Us

Mapping Enquiries:
All areas 0121 623 9780

General Enquiries:
Midlands 0845 724 0240
South Wales 0845 601 3341
South West 0845 601 2989

Date Requested: 14/07/2015
Job Reference: 7089705
Site Location: 474304 254398
Requested by: Mr Brian Benson
Your Scheme/Reference: C151171 - Milton Malsor_2

1:1250 Area or Circle dig site
1:500 Line dig site

IMPORTANT NOTICES

- These plans are provided as a general guide only. Services or recent additions to the network may not be shown.
- Cables, overhead lines & substations owned by other electricity network owners or private companies may be present but will not be shown.
- You should always verify exact locations of cables using a cable locator and by careful use of hand tools in accordance with HSE guidance note HSG47.
- When working within 10m of any overhead electric line you should follow the requirements of HSE Guidance Note GS6.
- For further advice on working near our electricity cables or lines, call our Contact Centre on 0800 096 3080.

Report damage immediately – KEEP EVERYONE AWAY FROM THE AREA

0800 6783 105

Overhead Line

PL
Service
LV
HV (11kV)
HV (33kV)
HV (66kV)
HV (132kV) *

Underground Cable

SURF Telecoms S S

Pilot Cables P P

Link Box

PME Earth

Pole Mounted Transformer

Site Location Line/Area

Underground Earth E

Ground Mounted Transformer

*Advice should be sought from the Western Power Distribution Contact Centre for any work that is to take place in proximity to 132kV underground cables and 132kV overhead lines – 0800 096 3080

Crown Copyright © All Rights Reserved. Ordnance Survey Licence numbers: EL27318X, 100024877 and 100021807.
WPD Copyright: This copy has been made by or with the authority of Western Power Distribution (WPD) pursuant to Section 47 of the Copyright Designs and Patents Act 1988 unless that Act provides a relevant exception to copyright the copy must not be copied without the prior permission of the copyright owner

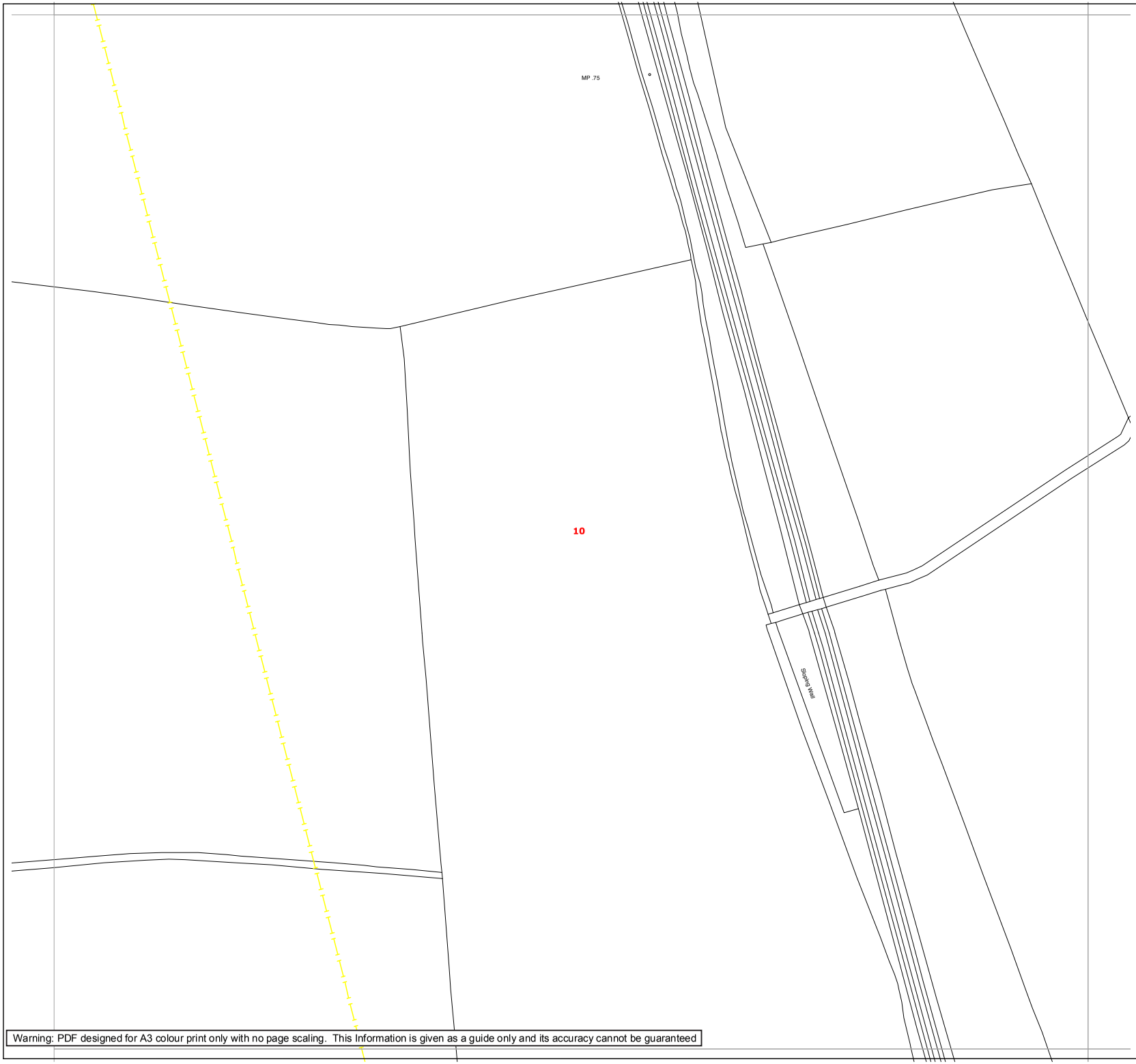

Warning: PDF designed for A3 colour print only with no page scaling. This Information is given as a guide only and its accuracy cannot be guaranteed

Plans generated by DigSAFE Pro (tm) software provided by PelicanCorp

WESTERN POWER DISTRIBUTION

Serving the Midlands, South West and Wales

Contact Us

Mapping Enquiries:		**General Enquiries:**	
All areas	0121 623 9780	Midlands	0845 724 0240
		South Wales	0845 601 3341
		South West	0845 601 2989

Date Requested: 14/07/2015
Job Reference: 7089705
Site Location: 474304 254398
Requested by: Mr Brian Benson
Your Scheme/Reference: C151171 - Milton Malsor_2

1:1250 Area or Circle dig site
1:500 Line dig site

IMPORTANT NOTICES

- These plans are provided as a general guide only. Services or recent additions to the network may not be shown.
- Cables, overhead lines & substations owned by other electricity network owners or private companies may be present but will not be shown.
- You should always verify exact locations of cables using a cable locator and by careful use of hand tools in accordance with HSE guidance note HSG47.
- When working within 10m of any overhead electric line you should follow the requirements of HSE Guidance Note GS6.
- For further advice on working near our electricity cables or lines, call our Contact Centre on 0800 096 3080.

Report damage immediately – KEEP EVERYONE AWAY FROM THE AREA

0800 6783 105

Overhead Line

PL
Service
LV
HV (11kV)
HV (33kV)
HV (66kV)
HV (132kV) *

Underground Cable

SURF Telecoms (S — S)

Pilot Cables (P — P)

Link Box

PME Earth

Pole Mounted Transformer

Site Location Line/Area

Underground Earth (E)

Ground Mounted Transformer

*Advice should be sought from the Western Power Distribution Contact Centre for any work that is to take place in proximity to 132kV underground cables and 132kV overhead lines – 0800 096 3080

Crown Copyright © All Rights Reserved. Ordnance Survey Licence numbers: EL27318X, 100024877 and 100021807.
WPD Copyright: This copy has been made by or with the authority of Western Power Distribution (WPD) pursuant to Section 47 of the Copyright Designs and Patents Act 1988 unless that Act provides a relevant exception to copyright the copy must not be copied without the prior permission of the copyright owner

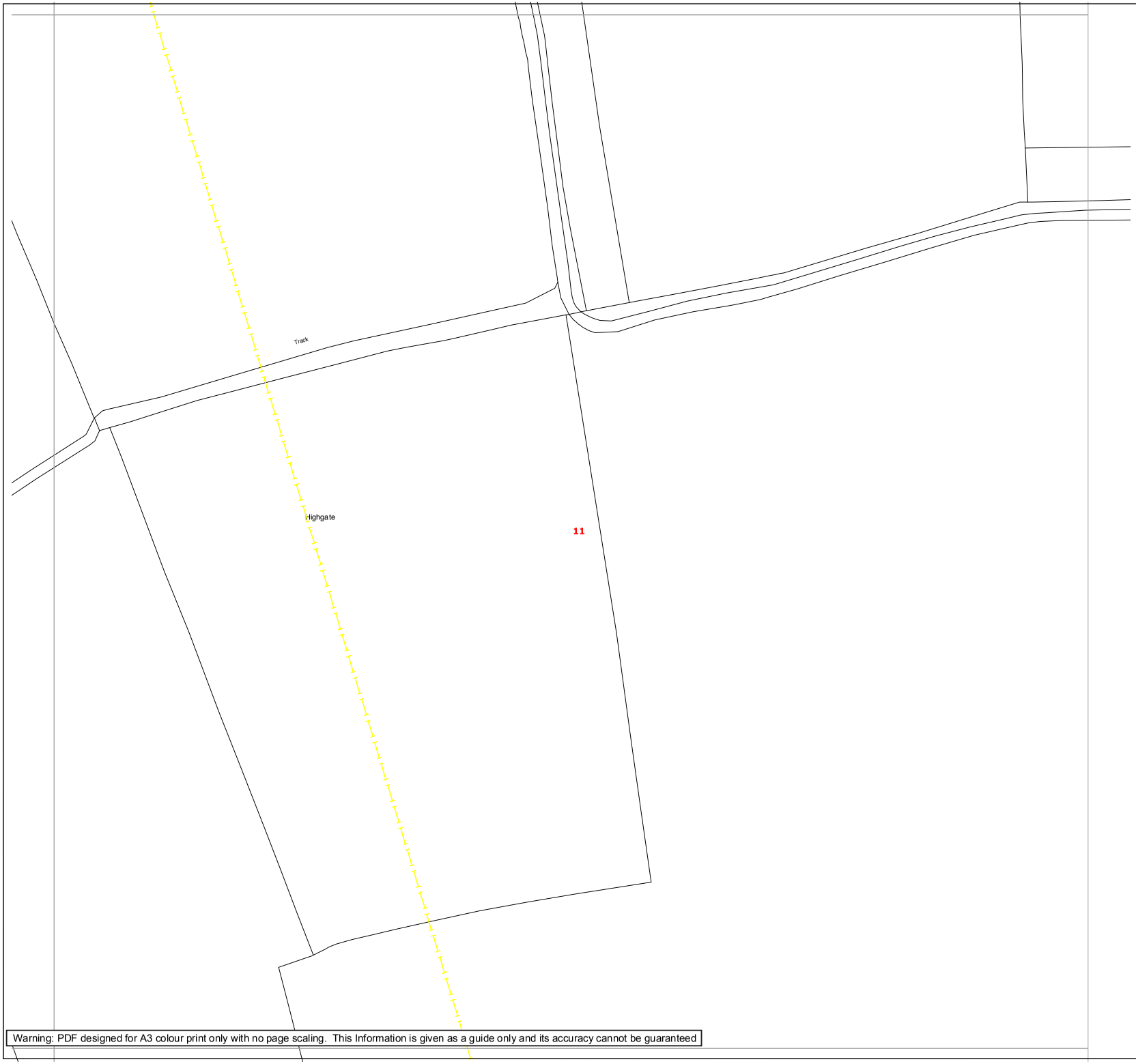

Warning: PDF designed for A3 colour print only with no page scaling. This Information is given as a guide only and its accuracy cannot be guaranteed

Plans generated by DigSAFE Pro (tm) software provided by PelicanCorp

WESTERN POWER DISTRIBUTION

Serving the Midlands, South West and Wales

Contact Us

Mapping Enquiries:
All areas 0121 623 9780

General Enquiries:
Midlands 0845 724 0240
South Wales 0845 601 3341
South West 0845 601 2989

Date Requested: 14/07/2015
Job Reference: 7089705
Site Location: 474304 254398
Requested by: Mr Brian Benson
Your Scheme/Reference: C151171 - Milton Malsor_2

1:1250 Area or Circle dig site
1:500 Line dig site

IMPORTANT NOTICES

- These plans are provided as a general guide only. Services or recent additions to the network may not be shown.
- Cables, overhead lines & substations owned by other electricity network owners or private companies may be present but will not be shown.
- You should always verify exact locations of cables using a cable locator and by careful use of hand tools in accordance with HSE guidance note HSG47.
- When working within 10m of any overhead electric line you should follow the requirements of HSE Guidance Note GS6.
- For further advice on working near our electricity cables or lines, call our Contact Centre on 0800 096 3080.

Report damage immediately – KEEP EVERYONE AWAY FROM THE AREA

0800 6783 105

Overhead Line | **Underground Cable**

PL
Service
LV
HV (11kV)
HV (33kV)
HV (66kV)
HV (132kV) *

SURF Telecoms (S — S)

Pilot Cables (P — P)

Link Box

PME Earth

Pole Mounted Transformer

Site Location Line/Area

Underground Earth (E)

Ground Mounted Transformer

*Advice should be sought from the Western Power Distribution Contact Centre for any work that is to take place in proximity to 132kV underground cables and 132kV overhead lines – 0800 096 3080

Crown Copyright © All Rights Reserved. Ordnance Survey Licence numbers: EL27318X, 100024877 and 100021807.
WPD Copyright: This copy has been made by or with the authority of Western Power Distribution (WPD) pursuant to Section 47 of the Copyright Designs and Patents Act 1988 unless that Act provides a relevant exception to copyright the copy must not be copied without the prior permission of the copyright owner

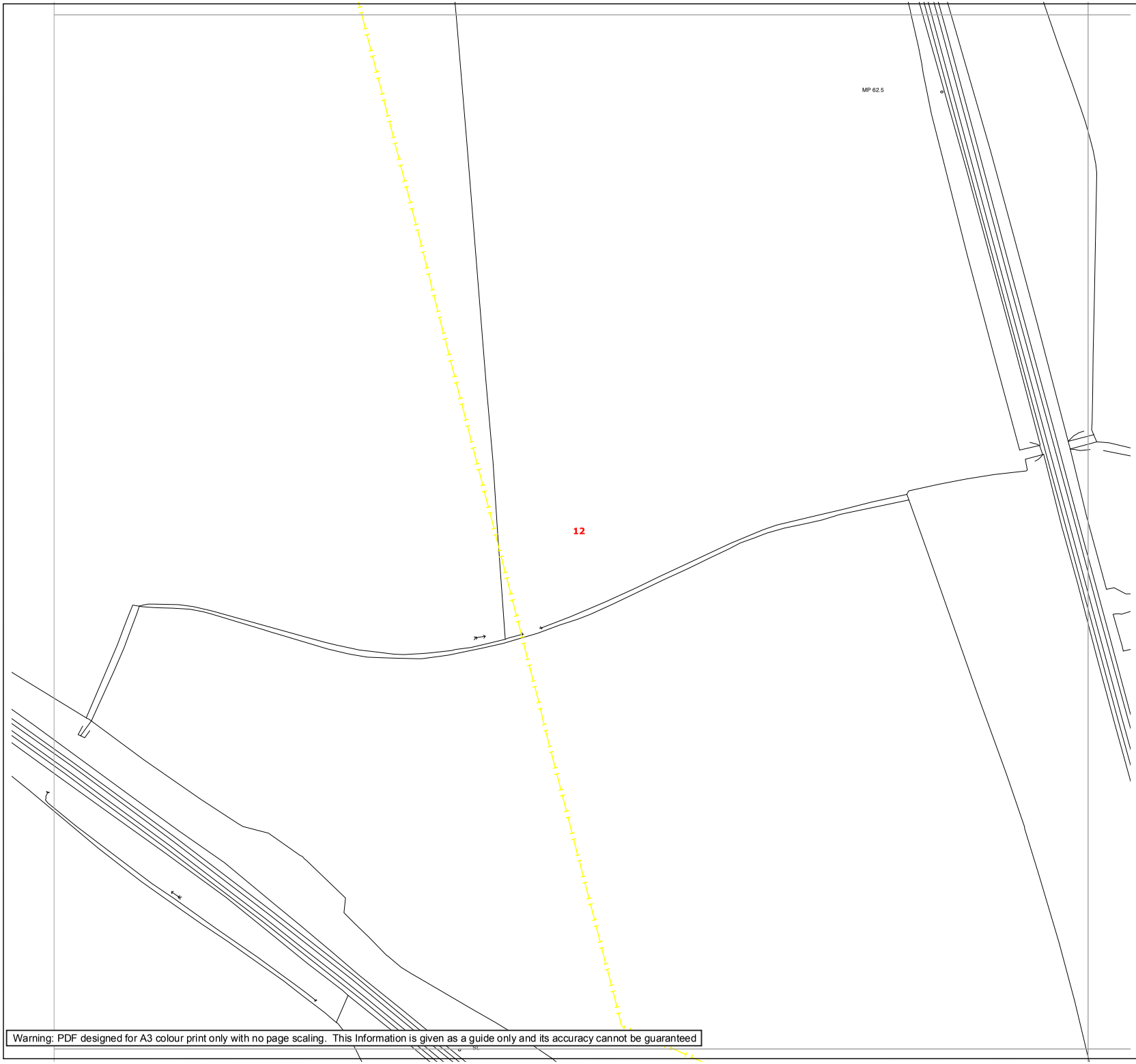

Warning: PDF designed for A3 colour print only with no page scaling. This Information is given as a guide only and its accuracy cannot be guaranteed

Plans generated by DigSAFE Pro (tm) software provided by PelicanCorp

WESTERN POWER DISTRIBUTION

Serving the Midlands, South West and Wales

Contact Us

Mapping Enquiries:
All areas 0121 623 9780

General Enquiries:
Midlands 0845 724 0240
South Wales 0845 601 3341
South West 0845 601 2989

Date Requested: 14/07/2015
Job Reference: 7089705
Site Location: 474304 254398
Requested by: Mr Brian Benson
Your Scheme/Reference: C151171 - Milton Malsor_2

1:1250 Area or Circle dig site
1:500 Line dig site

IMPORTANT NOTICES

- These plans are provided as a general guide only. Services or recent additions to the network may not be shown.
- Cables, overhead lines & substations owned by other electricity network owners or private companies may be present but will not be shown.
- You should always verify exact locations of cables using a cable locator and by careful use of hand tools in accordance with HSE guidance note HSG47.
- When working within 10m of any overhead electric line you should follow the requirements of HSE Guidance Note GS6.
- For further advice on working near our electricity cables or lines, call our Contact Centre on 0800 096 3080.

Report damage immediately – KEEP EVERYONE AWAY FROM THE AREA

0800 6783 105

Overhead Line

PL
Service
LV
HV (11kV)
HV (33kV)
HV (66kV)
HV (132kV) *

Underground Cable

SURF Telecoms S S

Pilot Cables P P

Link Box

PME Earth

Pole Mounted Transformer

Site Location Line/Area

Underground Earth E

Ground Mounted Transformer

*Advice should be sought from the Western Power Distribution Contact Centre for any work that is to take place in proximity to 132kV underground cables and 132kV overhead lines – 0800 096 3080

Crown Copyright © All Rights Reserved. Ordnance Survey Licence numbers: EL27318X, 100024877 and 100021807.
WPD Copyright: This copy has been made by or with the authority of Western Power Distribution (WPD) pursuant to Section 47 of the Copyright Designs and Patents Act 1988 unless that Act provides a relevant exception to copyright the copy must not be copied without the prior permission of the copyright owner

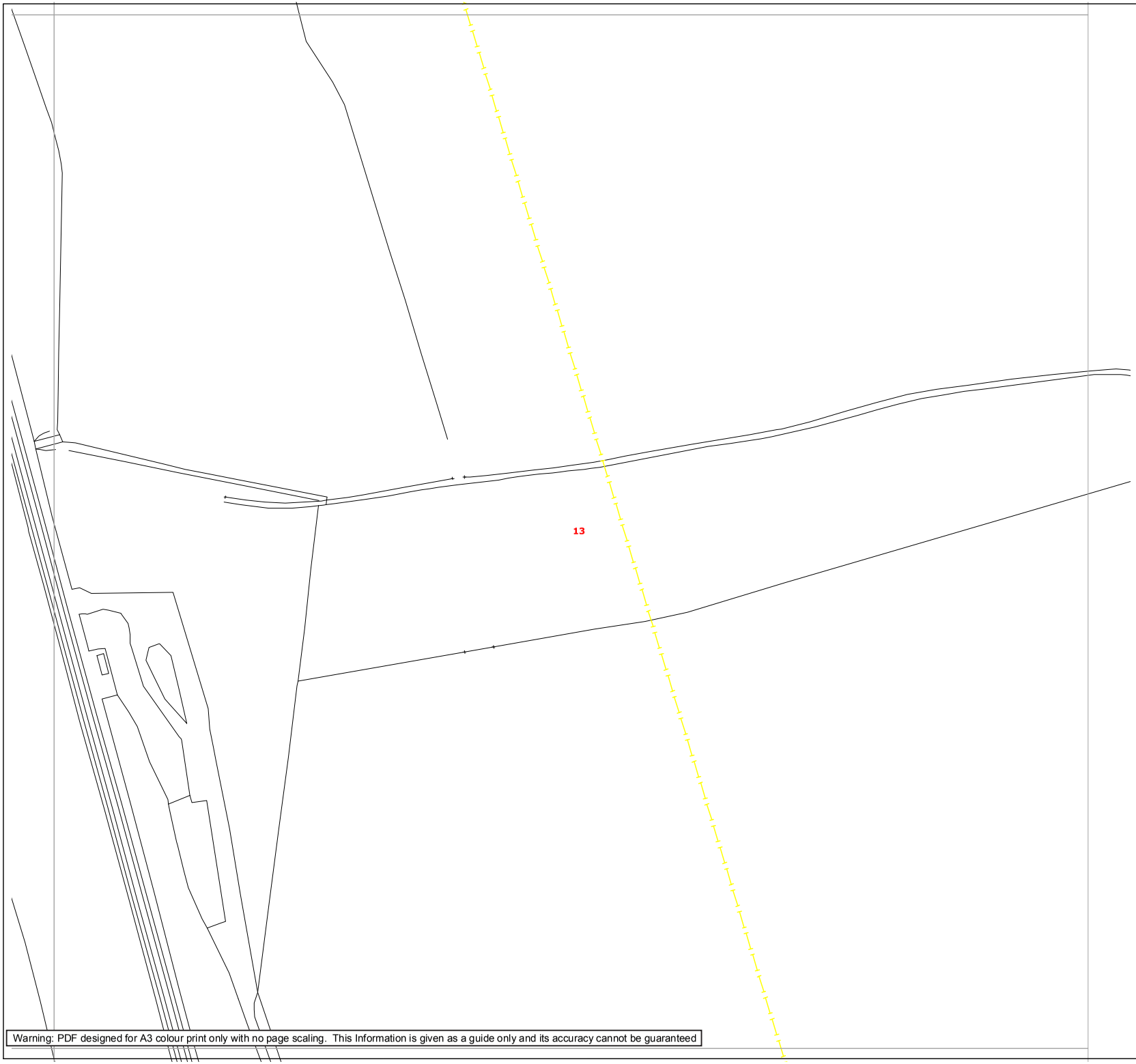

Warning: PDF designed for A3 colour print only with no page scaling. This Information is given as a guide only and its accuracy cannot be guaranteed

Plans generated by DigSAFE Pro (tm) software provided by PelicanCorp

WESTERN POWER DISTRIBUTION

Serving the Midlands, South West and Wales

Contact Us

Mapping Enquiries:
All areas 0121 623 9780

General Enquiries:
Midlands 0845 724 0240
South Wales 0845 601 3341
South West 0845 601 2989

Date Requested: 14/07/2015
Job Reference: 7089705
Site Location: 474304 254398
Requested by: Mr Brian Benson
Your Scheme/Reference: C151171 - Milton Malsor_2

1:1250 Area or Circle dig site
1:500 Line dig site

IMPORTANT NOTICES

- These plans are provided as a general guide only. Services or recent additions to the network may not be shown.
- Cables, overhead lines & substations owned by other electricity network owners or private companies may be present but will not be shown.
- You should always verify exact locations of cables using a cable locator and by careful use of hand tools in accordance with HSE guidance note HSG47.
- When working within 10m of any overhead electric line you should follow the requirements of HSE Guidance Note GS6.
- For further advice on working near our electricity cables or lines, call our Contact Centre on 0800 096 3080.

Report damage immediately – KEEP EVERYONE AWAY FROM THE AREA

0800 6783 105

Overhead Line

PL
Service
LV
HV (11kV)
HV (33kV)
HV (66kV)
HV (132kV) *

Underground Cable

*

SURF Telecoms

S S

Pilot Cables

P P

Link Box

PME Earth

Pole Mounted Transformer

Site Location Line/Area

E

Underground Earth

Ground Mounted Transformer

*Advice should be sought from the Western Power Distribution Contact Centre for any work that is to take place in proximity to 132kV underground cables and 132kV overhead lines – 0800 096 3080

Crown Copyright © All Rights Reserved. Ordnance Survey Licence numbers: EL27318X, 100024877 and 100021807.
WPD Copyright: This copy has been made by or with the authority of Western Power Distribution (WPD) pursuant to Section 47 of the Copyright Designs and Patents Act 1988 unless that Act provides a relevant exception to copyright the copy must not be copied without the prior permission of the copyright owner



Warning: PDF designed for A3 colour print only with no page scaling. This Information is given as a guide only and its accuracy cannot be guaranteed

Plans generated by DigSAFE Pro (tm) software provided by PelicanCorp

WESTERN POWER DISTRIBUTION

Serving the Midlands, South West and Wales

Contact Us

Mapping Enquiries:
All areas 0121 623 9780

General Enquiries:
Midlands 0845 724 0240
South Wales 0845 601 3341
South West 0845 601 2989

Date Requested: 14/07/2015
Job Reference: 7089705
Site Location: 474304 254398
Requested by: Mr Brian Benson
Your Scheme/Reference: C151171 - Milton Malsor_2

1:1250 Area or Circle dig site
1:500 Line dig site

IMPORTANT NOTICES

- These plans are provided as a general guide only. Services or recent additions to the network may not be shown.
- Cables, overhead lines & substations owned by other electricity network owners or private companies may be present but will not be shown.
- You should always verify exact locations of cables using a cable locator and by careful use of hand tools in accordance with HSE guidance note HSG47.
- When working within 10m of any overhead electric line you should follow the requirements of HSE Guidance Note GS6.
- For further advice on working near our electricity cables or lines, call our Contact Centre on 0800 096 3080.

Report damage immediately – KEEP EVERYONE AWAY FROM THE AREA

0800 6783 105

Overhead Line

PL
Service
LV
HV (11kV)
HV (33kV)
HV (66kV)
HV (132kV) *

Underground Cable

*

SURF Telecoms

S S

Pilot Cables

P P

Link Box

PME Earth

Pole Mounted Transformer

Site Location Line/Area

E **Underground Earth**

Ground Mounted Transformer

*Advice should be sought from the Western Power Distribution Contact Centre for any work that is to take place in proximity to 132kV underground cables and 132kV overhead lines – 0800 096 3080

Crown Copyright © All Rights Reserved. Ordnance Survey Licence numbers: EL27318X, 100024877 and 100021807.
WPD Copyright: This copy has been made by or with the authority of Western Power Distribution (WPD) pursuant to Section 47 of the Copyright Designs and Patents Act 1988 unless that Act provides a relevant exception to copyright the copy must not be copied without the prior permission of the copyright owner

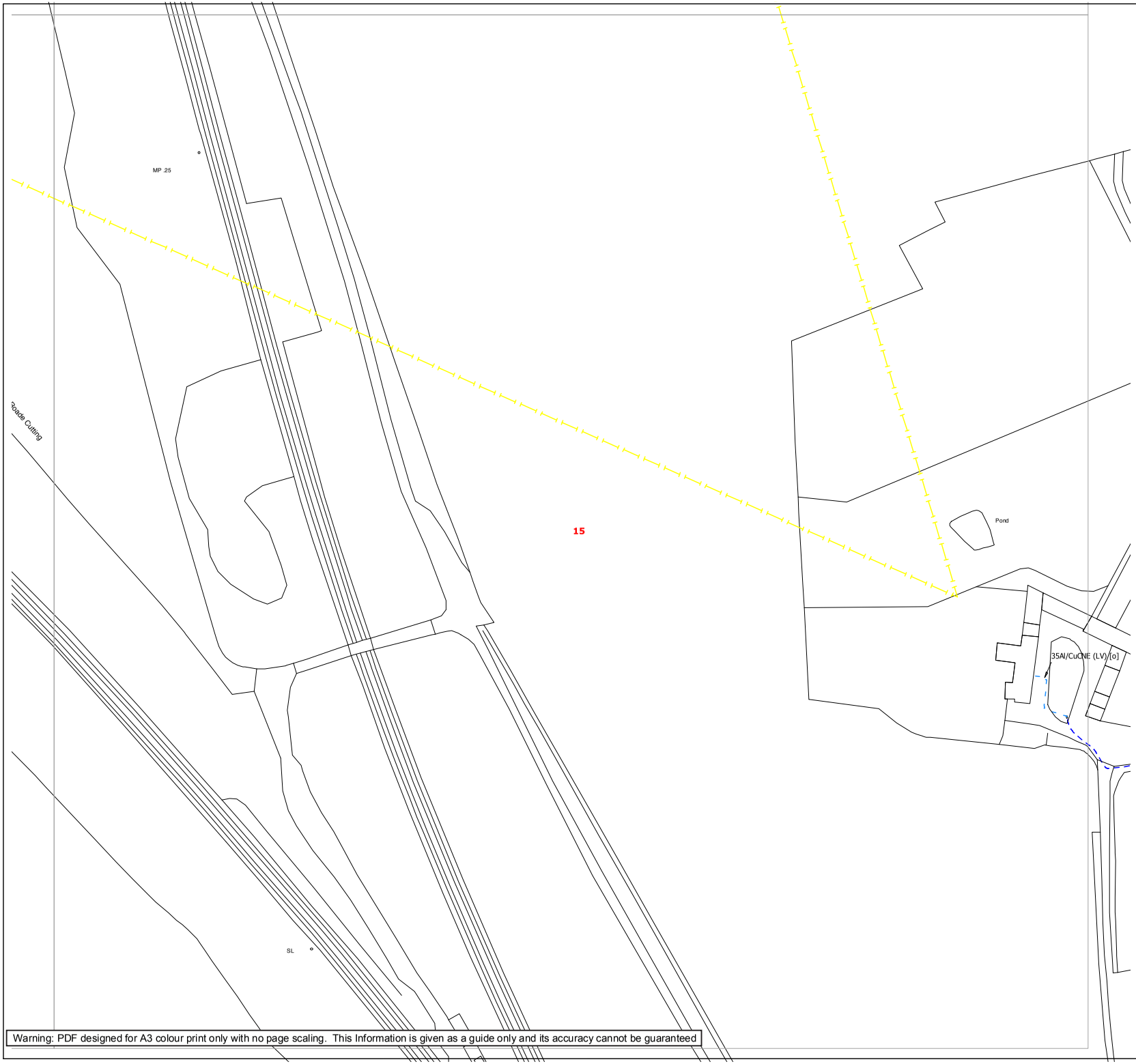

Warning: PDF designed for A3 colour print only with no page scaling. This Information is given as a guide only and its accuracy cannot be guaranteed

Plans generated by DigSAFE Pro (tm) software provided by PelicanCorp

WESTERN POWER DISTRIBUTION

Serving the Midlands, South West and Wales

Contact Us

Mapping Enquiries:		**General Enquiries:**	
All areas	0121 623 9780	Midlands	0845 724 0240
		South Wales	0845 601 3341
		South West	0845 601 2989

Date Requested: 14/07/2015
Job Reference: 7089705
Site Location: 474304 254398
Requested by: Mr Brian Benson
Your Scheme/Reference: C151171 - Milton Malsor_2

1:1250 Area or Circle dig site
1:500 Line dig site

IMPORTANT NOTICES

- These plans are provided as a general guide only. Services or recent additions to the network may not be shown.
- Cables, overhead lines & substations owned by other electricity network owners or private companies may be present but will not be shown.
- You should always verify exact locations of cables using a cable locator and by careful use of hand tools in accordance with HSE guidance note HSG47.
- When working within 10m of any overhead electric line you should follow the requirements of HSE Guidance Note GS6.
- For further advice on working near our electricity cables or lines, call our Contact Centre on 0800 096 3080.

Report damage immediately – KEEP EVERYONE AWAY FROM THE AREA

0800 6783 105

Overhead Line

PL
Service
LV
HV (11kV)
HV (33kV)
HV (66kV)
HV (132kV) *

Underground Cable

SURF Telecoms (S — S)

Pilot Cables (P — P)

Link Box

PME Earth

Pole Mounted Transformer

Site Location Line/Area

Underground Earth (E)

Ground Mounted Transformer

*Advice should be sought from the Western Power Distribution Contact Centre for any work that is to take place in proximity to 132kV underground cables and 132kV overhead lines – 0800 096 3080

Crown Copyright © All Rights Reserved. Ordnance Survey Licence numbers: EL27318X, 100024877 and 100021807.
WPD Copyright: This copy has been made by or with the authority of Western Power Distribution (WPD) pursuant to Section 47 of the Copyright Designs and Patents Act 1988 unless that Act provides a relevant exception to copyright the copy must not be copied without the prior permission of the copyright owner

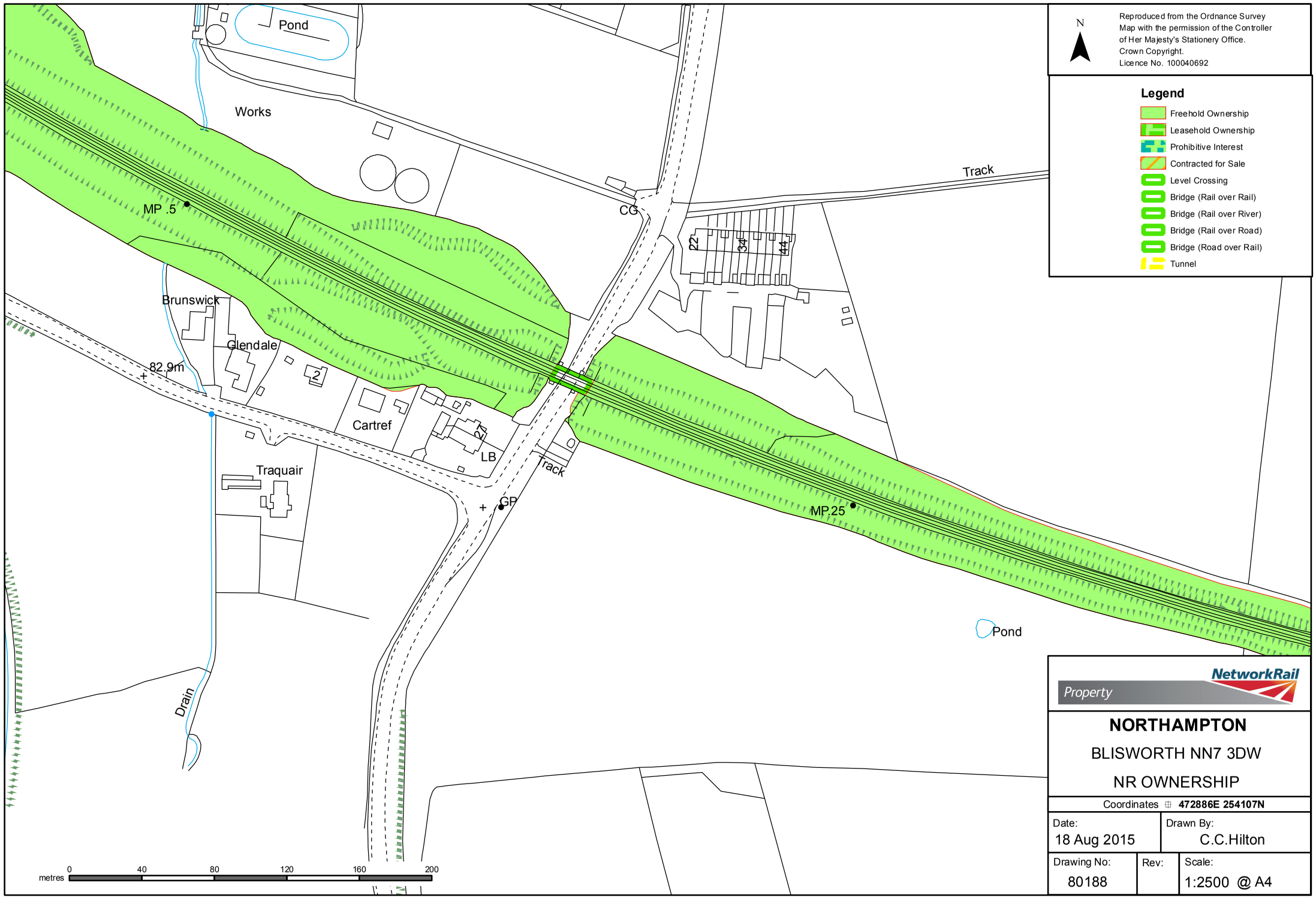
Pond
Works
MP .5
CG
Track
22
34
44
Brunswick
Glendale
82.9m
2
Cartref
LB
Traquair
Track
GP
MP.25
Pond
Drain
metres
0
40
80
120
160
200
N
Reproduced from the Ordnance Survey Map with the permission of the Controller of Her Majesty's Stationery Office. Crown Copyright. Licence No. 100040692
Legend
Freehold Ownership
Leasehold Ownership
Prohibitive Interest
Contracted for Sale
Level Crossing
Bridge (Rail over Rail)
Bridge (Rail over River)
Bridge (Rail over Road)
Bridge (Road over Rail)
Tunnel
NetworkRail
Property
NORTHAMPTON
BLISWORTH NN7 3DW
NR OWNERSHIP
Coordinates 472886E 254107N
Date: 18 Aug 2015
Drawn By: C.C.Hilton
Drawing No: 80188
Rev:
Scale: 1:2500 @ A4

INSTALCOM

CIVILS AND CABLING INSTALLATION SPECIALIST

Instalcom Ltd, Borehamwood Ind Park, Rowley Lane, Borehamwood, Herts WD6 5PZ.
Telephone: 020 8731 4600 Fax: 020 8731 4601 Email: enquiries@instalcom.co.uk #
#
22 September 2015

Dear Sir/Madam,

Your Ref: C151171 - Milton Malsor
Our Ref: E07-15-0722

With reference to your enquiry regarding the above noted location, I enclose the drawings on behalf of LEVEL 3, GLOBAL CROSSING (UK) LTD, GLOBAL CROSSING PEC, FIBERNET UK LTD and FIBRESPAN Ltd indicating the approximate position of services in this area.

I would draw your attention to the fact that while the position of the plant has been shown as accurately as possible, the information is intended as a general guide only and must not be relied upon in the event of any excavations or other work in the vicinity. I would remind you that the onus remains on you to determine the exact position for example by a hand excavated trial hole. Instalcom accepts no liability for claims arising from any inaccuracy, omissions or errors contained herein. If you would like to query the location further, please email us accordingly and we can arrange an in depth survey, which will be charged at a cost. Enclosed is a guide to excavation works around existing plant.

Instalcom responds to plant enquiries for LEVEL 3, GLOBAL CROSSING (UK) LTD, GLOBAL CROSSING PEC and FIBERNET UK LTD simultaneously and therefore you only need send one copy of a plant enquiry to cover all of these companies. As we are moving towards a fully electronic database we urge our customers to request plant enquiries by email which will result in a higher level of service, please forward future plant enquiries to **plantenquiries@instalcom.co.uk**

If you require any further information, please do not hesitate to contact me.

Audrey Elliot
Plant Enquiries Administrator

Instalcom Limited
Borehamwood Ind. Park
Rowley Lane
Borehamwood,
WD6 5PZ
E mail: - plantenquiries@instalcom.co.uk
Phone: - 020 8731 4600
Fax: - 020 8731 4601
www.instalcom.co.uk

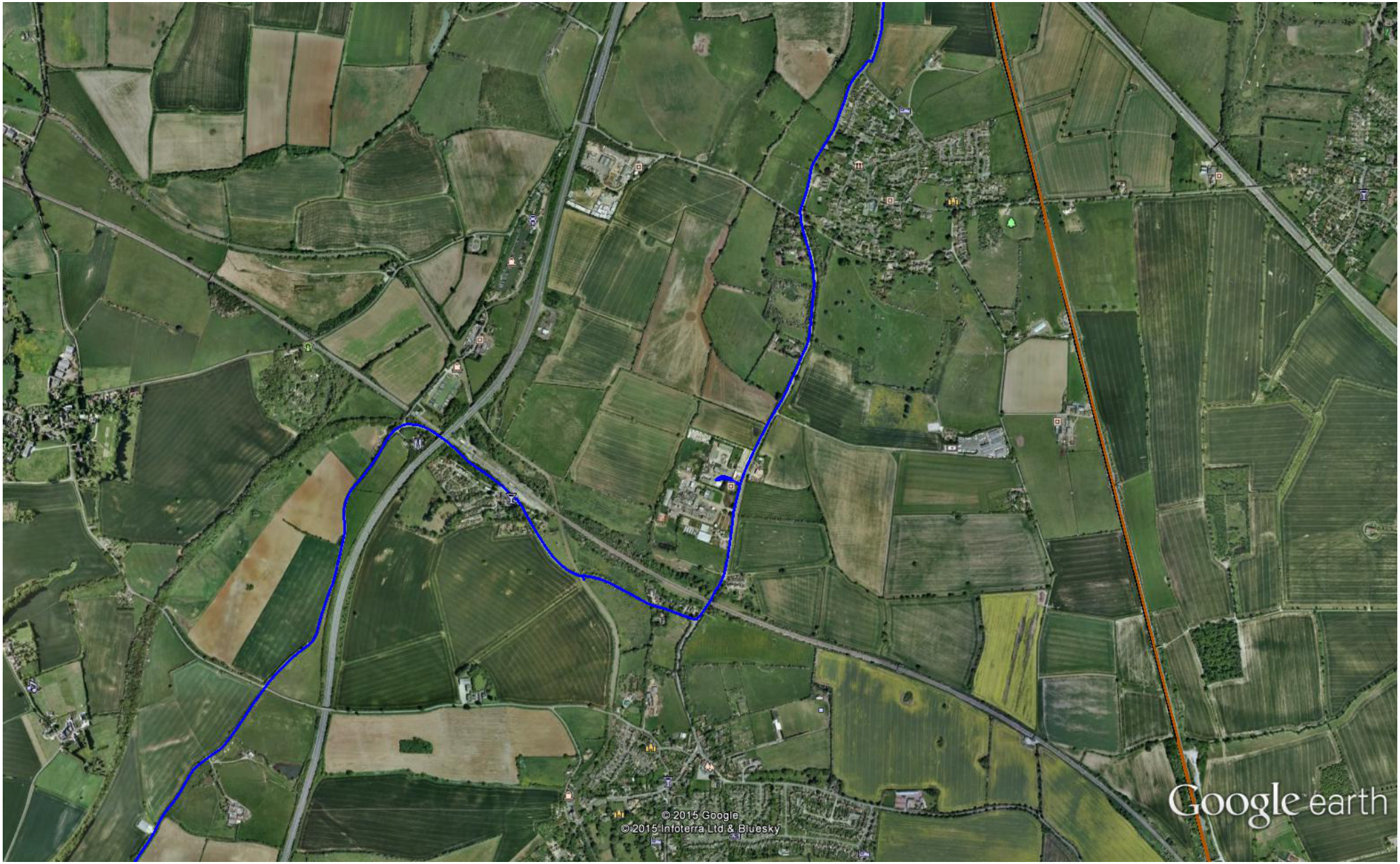

Google earth

miles 1

km 3

Maps by email Plant Information Reply

IMPORTANT WARNING

Information regarding the location of BT apparatus is given for your assistance and is intended for general guidance only. No guarantee is given of its accuracy. It should not be relied upon in the event of excavations or other works being made near to BT apparatus which may exist at various depths and may deviate from the marked route.

DIAL BEFORE YOU DIG

FOR PROFESSIONAL ON SITE ASSISTANCE PRIOR TO COMMENCEMENT OF EXCAVATION WORKS

ADVANCE NOTICE REQUIRED
(Office hours: Monday-Friday 08.00 to 17.00)

Tel: 0800 9173993
E-mail: dbyd@openreach.co.uk
Website: www.dialbeforeyoudig.com

Reproduced from the Ordnance Survey map by BT by permission of Ordnance Survey on behalf of the Controller of Her Majesty's Stationary Office
(C) Crown Copyright British Telecommunications plc 100028040

KEY TO BT SYMBOLS

	UNDERGROUND PLANT		POLE
A/C, D/W or W	OVERHEAD PLANT		CABINET
	JOINT BOX		BURIED JOINT
456 OR 456	DISTRIBUTION POINT	J	JOINTING POST
OR 72	MANHOLE		PROPOSED U/G
	DP BOUNDARY	A/C, D/W or W	PROPOSED O/H
OR	OTHER BT BOUNDARY		PROPOSED BOX

Other proposed plant is shown using dashed lines. BT symbols not listed above may be disregarded. Existing BT plant may not be recorded. Information valid at the time of preparation.

openreach
a BT Group business
BT

BT Ref : WOS01421F
Map Reference : (centre) SP7200055000
Easting/Northing : (centre) 472000,255000
Issued : 26/06/2015 13:42:18

FOOTNOTE: WARNING IT IS ESSENTIAL THAT YOU CONTACT NATIONAL NETWORK HANDLING CENTRE BY EMAIL nnhc@openreach.co.uk BEFORE PROCEEDING WITH ANY WORK IN THE HATCHED AREA

Maps by email Plant Information Reply

IMPORTANT WARNING

Information regarding the location of BT apparatus is given for your assistance and is intended for general guidance only. No guarantee is given of its accuracy. It should not be relied upon in the event of excavations or other works being made near to BT apparatus which may exist at various depths and may deviate from the marked route.

DIAL BEFORE YOU DIG

FOR PROFESSIONAL ON SITE ASSISTANCE PRIOR TO COMMENCEMENT OF EXCAVATION WORKS

ADVANCE NOTICE REQUIRED
(Office hours: Monday-Friday 08.00 to 17.00)

Tel: 0800 9173993
E-mail: dbyd@openreach.co.uk
Website: www.dialbeforeyoudig.com

Reproduced from the Ordnance Survey map by BT by permission of Ordnance Survey on behalf of the Controller of Her Majesty's Stationary Office
(C) Crown Copyright British Telecommunications plc 100028040

KEY TO BT SYMBOLS

	UNDERGROUND PLANT		POLE
A/C, D/W or W	OVERHEAD PLANT		CABINET
	JOINT BOX		BURIED JOINT
456 OR 456	DISTRIBUTION POINT	J	JOINTING POST
OR 72	MANHOLE		PROPOSED U/G
	DP BOUNDARY	A/C, D/W or W	PROPOSED O/H
OR	OTHER BT BOUNDARY		PROPOSED BOX

Other proposed plant is shown using dashed lines. BT symbols not listed above may be disregarded. Existing BT plant may not be recorded. Information valid at the time of preparation.

openreach
a BT Group business

BT Ref : KAX01445O
Map Reference : (centre) SP7250055500
Easting/Northing : (centre) 472500,255500
Issued : 26/06/2015 13:45:13

FOOTNOTE: WARNING IT IS ESSENTIAL THAT YOU CONTACT NATIONAL NETWORK HANDLING CENTRE BY EMAIL nnhc@openreach.co.uk BEFORE PROCEEDING WITH ANY WORK IN THE HATCHED AREA

Maps by email Plant Information Reply

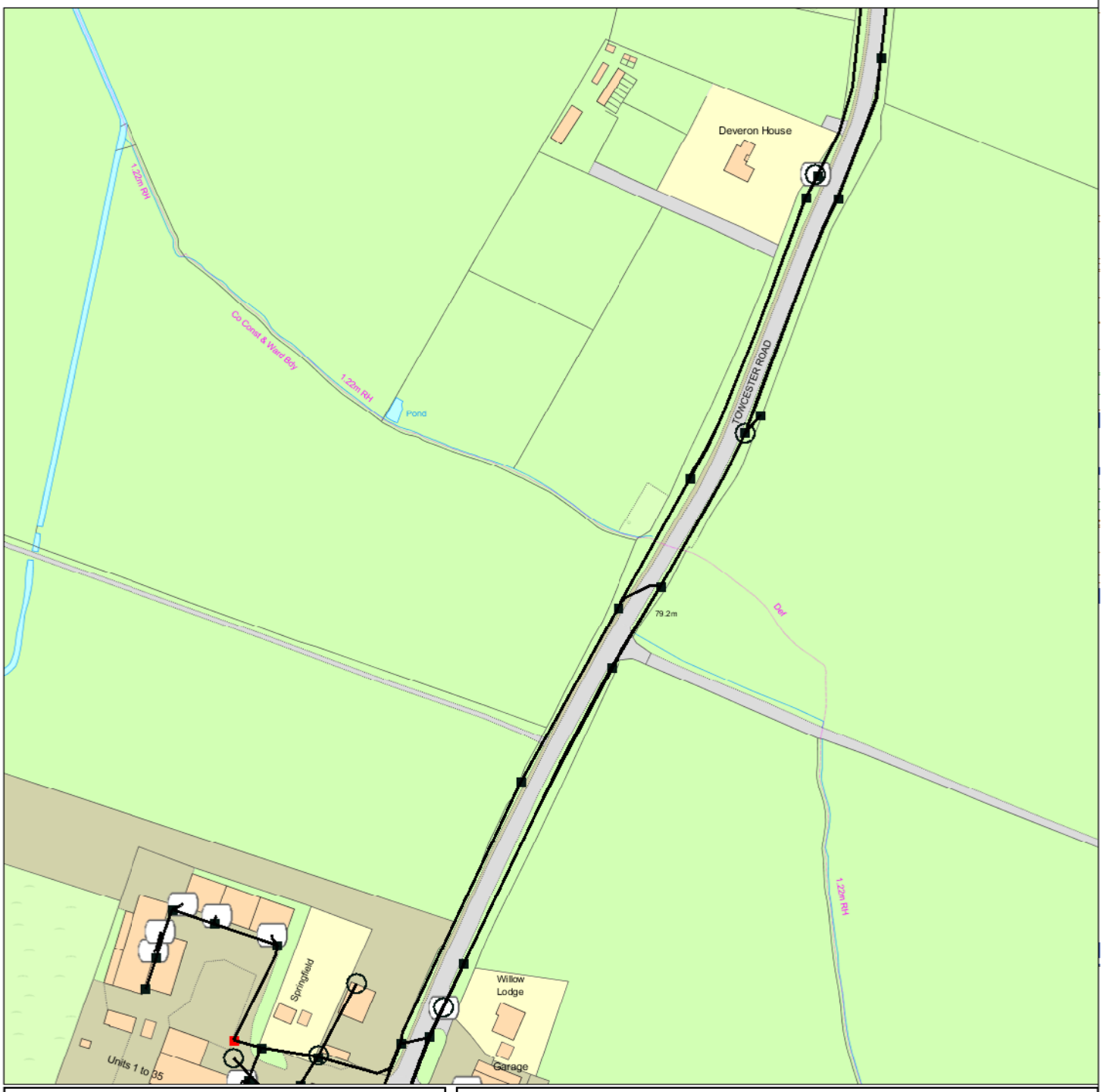

IMPORTANT WARNING

Information regarding the location of BT apparatus is given for your assistance and is intended for general guidance only. No guarantee is given of its accuracy. It should not be relied upon in the event of excavations or other works being made near to BT apparatus which may exist at various depths and may deviate from the marked route.

DIAL BEFORE YOU DIG

FOR PROFESSIONAL ON SITE ASSISTANCE PRIOR TO COMMENCEMENT OF EXCAVATION WORKS

ADVANCE NOTICE REQUIRED
(Office hours: Monday-Friday 08.00 to 17.00)

Tel: 0800 9173993
E-mail: dbyd@openreach.co.uk
Website: www.dialbeforeyoudig.com

Reproduced from the Ordnance Survey map by BT by permission of Ordnance Survey on behalf of the Controller of Her Majesty's Stationary Office
(C) Crown Copyright British Telecommunications plc 100028040

KEY TO BT SYMBOLS

	UNDERGROUND PLANT		POLE
A/C, D/W or W	OVERHEAD PLANT		CABINET
	JOINT BOX		BURIED JOINT
456 OR 456	DISTRIBUTION POINT	J	JOINTING POST
OR 72	MANHOLE		PROPOSED U/G
	DP BOUNDARY	A/C, D/W or W	PROPOSED O/H
OR	OTHER BT BOUNDARY		PROPOSED BOX

Other proposed plant is shown using dashed lines. BT symbols not listed above may be disregarded. Existing BT plant may not be recorded. Information valid at the time of preparation.

openreach
a BT Group business
BT

BT Ref : NDQ01403C
Map Reference : (centre) SP7302954852
Easting/Northing : (centre) 473029,254852
Issued : 26/06/2015 13:40:49

FOOTNOTE: WARNING IT IS ESSENTIAL THAT YOU CONTACT NATIONAL NETWORK HANDLING CENTRE BY EMAIL nnhc@openreach.co.uk BEFORE PROCEEDING WITH ANY WORK IN THE HATCHED AREA

Maps by email Plant Information Reply

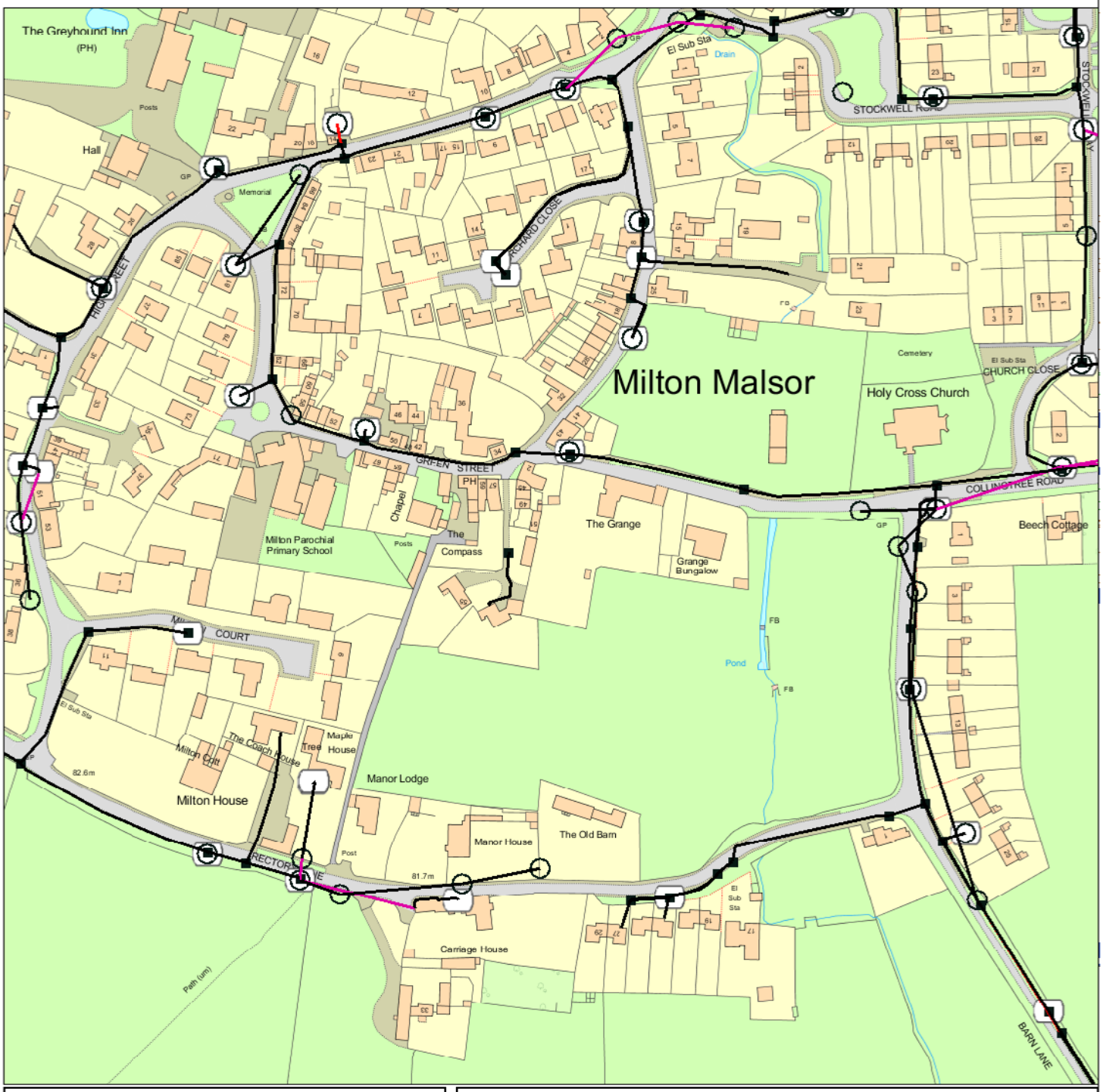

IMPORTANT WARNING

Information regarding the location of BT apparatus is given for your assistance and is intended for general guidance only. No guarantee is given of its accuracy. It should not be relied upon in the event of excavations or other works being made near to BT apparatus which may exist at various depths and may deviate from the marked route.

DIAL BEFORE YOU DIG

FOR PROFESSIONAL ON SITE ASSISTANCE PRIOR TO COMMENCEMENT OF EXCAVATION WORKS

ADVANCE NOTICE REQUIRED
(Office hours: Monday-Friday 08.00 to 17.00)

Tel: 0800 9173993
E-mail: dbyd@openreach.co.uk
Website: www.dialbeforeyoudig.com

Reproduced from the Ordnance Survey map by BT by permission of Ordnance Survey on behalf of the Controller of Her Majesty's Stationary Office
(C) Crown Copyright British Telecommunications plc 100028040

KEY TO BT SYMBOLS

	UNDERGROUND PLANT		POLE
A/C, D/W or W	OVERHEAD PLANT		CABINET
	JOINT BOX		BURIED JOINT
456 OR 456	DISTRIBUTION POINT	J	JOINTING POST
OR 72	MANHOLE		PROPOSED U/G
	DP BOUNDARY	A/C, D/W or W	PROPOSED O/H
OR	OTHER BT BOUNDARY		PROPOSED BOX

Other proposed plant is shown using dashed lines. BT symbols not listed above may be disregarded. Existing BT plant may not be recorded. Information valid at the time of preparation.

openreach
a BT Group business

BT Ref : VSF01494K
Map Reference : (centre) SP7350055500
Easting/Northing : (centre) 473500,255500
Issued : 26/06/2015 13:49:38

FOOTNOTE: WARNING IT IS ESSENTIAL THAT YOU CONTACT NATIONAL NETWORK HANDLING CENTRE BY EMAIL nnhc@openreach.co.uk BEFORE PROCEEDING WITH ANY WORK IN THE HATCHED AREA

Maps by email Plant Information Reply

IMPORTANT WARNING

Information regarding the location of BT apparatus is given for your assistance and is intended for general guidance only. No guarantee is given of its accuracy. It should not be relied upon in the event of excavations or other works being made near to BT apparatus which may exist at various depths and may deviate from the marked route.

DIAL BEFORE YOU DIG

FOR PROFESSIONAL ON SITE ASSISTANCE PRIOR TO COMMENCEMENT OF EXCAVATION WORKS

ADVANCE NOTICE REQUIRED
(Office hours: Monday-Friday 08.00 to 17.00)

Tel: 0800 9173993
E-mail: dbyd@openreach.co.uk
Website: www.dialbeforeyoudig.com

Reproduced from the Ordnance Survey map by BT by permission of Ordnance Survey on behalf of the Controller of Her Majesty's Stationary Office
(C) Crown Copyright British Telecommunications plc 100028040

KEY TO BT SYMBOLS

	UNDERGROUND PLANT		POLE
A/C, D/W or W	OVERHEAD PLANT		CABINET
	JOINT BOX		BURIED JOINT
456 OR 456	DISTRIBUTION POINT	J	JOINTING POST
OR 72	MANHOLE		PROPOSED U/G
	DP BOUNDARY	A/C, D/W or W	PROPOSED O/H
OR	OTHER BT BOUNDARY		PROPOSED BOX

Other proposed plant is shown using dashed lines. BT symbols not listed above may be disregarded. Existing BT plant may not be recorded. Information valid at the time of preparation.

openreach
a BT Group business

BT Ref : JZN01464L
Map Reference : (centre) SP7300055500
Easting/Northing : (centre) 473000,255500
Issued : 26/06/2015 13:46:48

FOOTNOTE: WARNING IT IS ESSENTIAL THAT YOU CONTACT NATIONAL NETWORK HANDLING CENTRE BY EMAIL nnhc@openreach.co.uk BEFORE PROCEEDING WITH ANY WORK IN THE HATCHED AREA

Maps by email Plant Information Reply

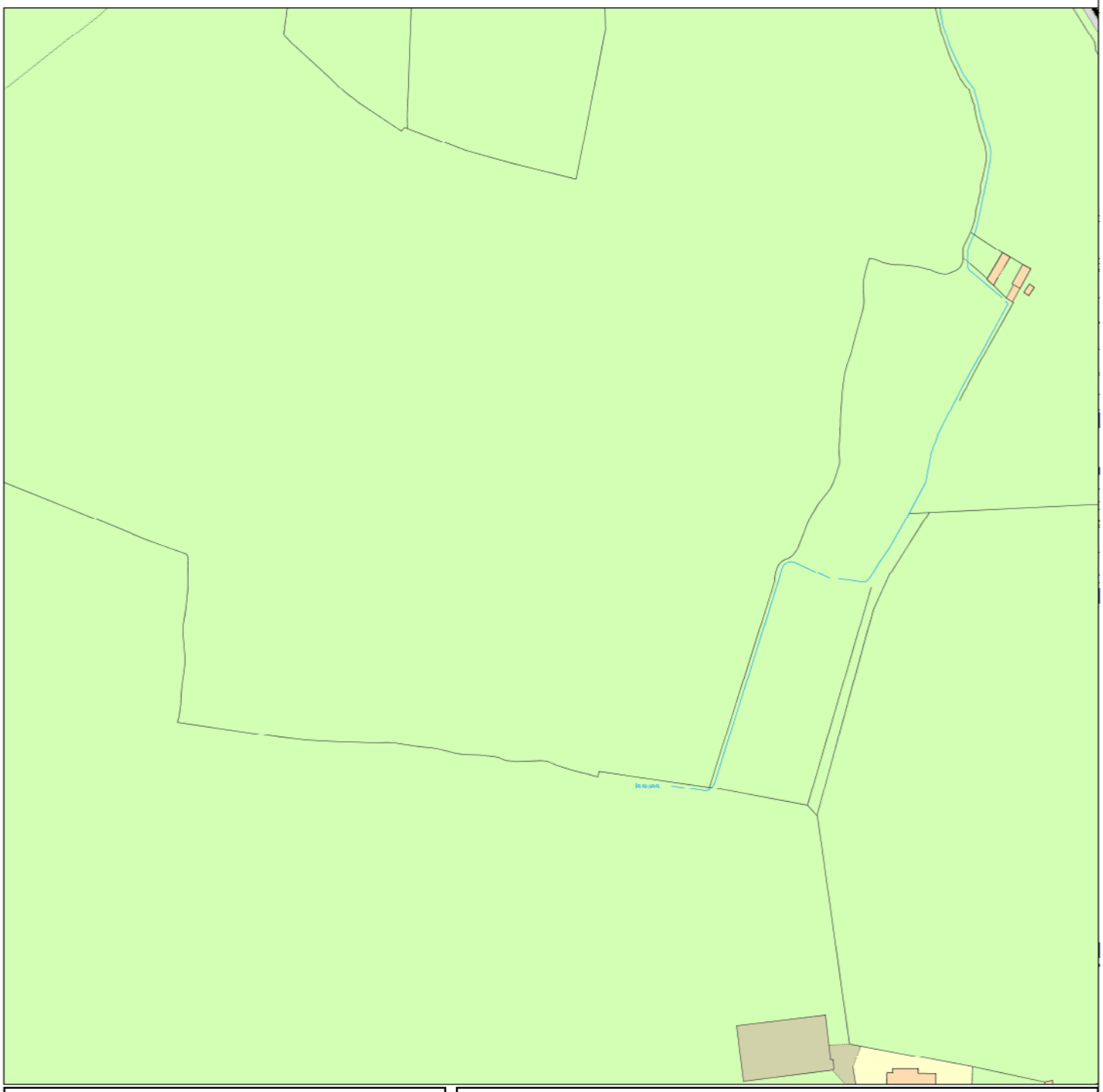

IMPORTANT WARNING

Information regarding the location of BT apparatus is given for your assistance and is intended for general guidance only. No guarantee is given of its accuracy. It should not be relied upon in the event of excavations or other works being made near to BT apparatus which may exist at various depths and may deviate from the marked route.

DIAL BEFORE YOU DIG

FOR PROFESSIONAL ON SITE ASSISTANCE PRIOR TO COMMENCEMENT OF EXCAVATION WORKS

ADVANCE NOTICE REQUIRED
(Office hours: Monday-Friday 08.00 to 17.00)

Tel: 0800 9173993
E-mail: dbyd@openreach.co.uk
Website: www.dialbeforeyoudig.com

Reproduced from the Ordnance Survey map by BT by permission of Ordnance Survey on behalf of the Controller of Her Majesty's Stationary Office
(C) Crown Copyright British Telecommunications plc 100028040

KEY TO BT SYMBOLS

	UNDERGROUND PLANT		POLE
A/C, D/W or W	OVERHEAD PLANT		CABINET
	JOINT BOX		BURIED JOINT
456 OR 456	DISTRIBUTION POINT	J	JOINTING POST
OR 72	MANHOLE		PROPOSED U/G
	DP BOUNDARY	A/C, D/W or W	PROPOSED O/H
OR	OTHER BT BOUNDARY		PROPOSED BOX

Other proposed plant is shown using dashed lines. BT symbols not listed above may be disregarded. Existing BT plant may not be recorded. Information valid at the time of preparation.

openreach
a BT Group business

BT Ref : WFP01491K
Map Reference : (centre) SP7350055000
Easting/Northing : (centre) 473500,255000
Issued : 26/06/2015 13:50:09

FOOTNOTE: WARNING IT IS ESSENTIAL THAT YOU CONTACT NATIONAL NETWORK HANDLING CENTRE BY EMAIL nnhc@openreach.co.uk BEFORE PROCEEDING WITH ANY WORK IN THE HATCHED AREA

Maps by email Plant Information Reply

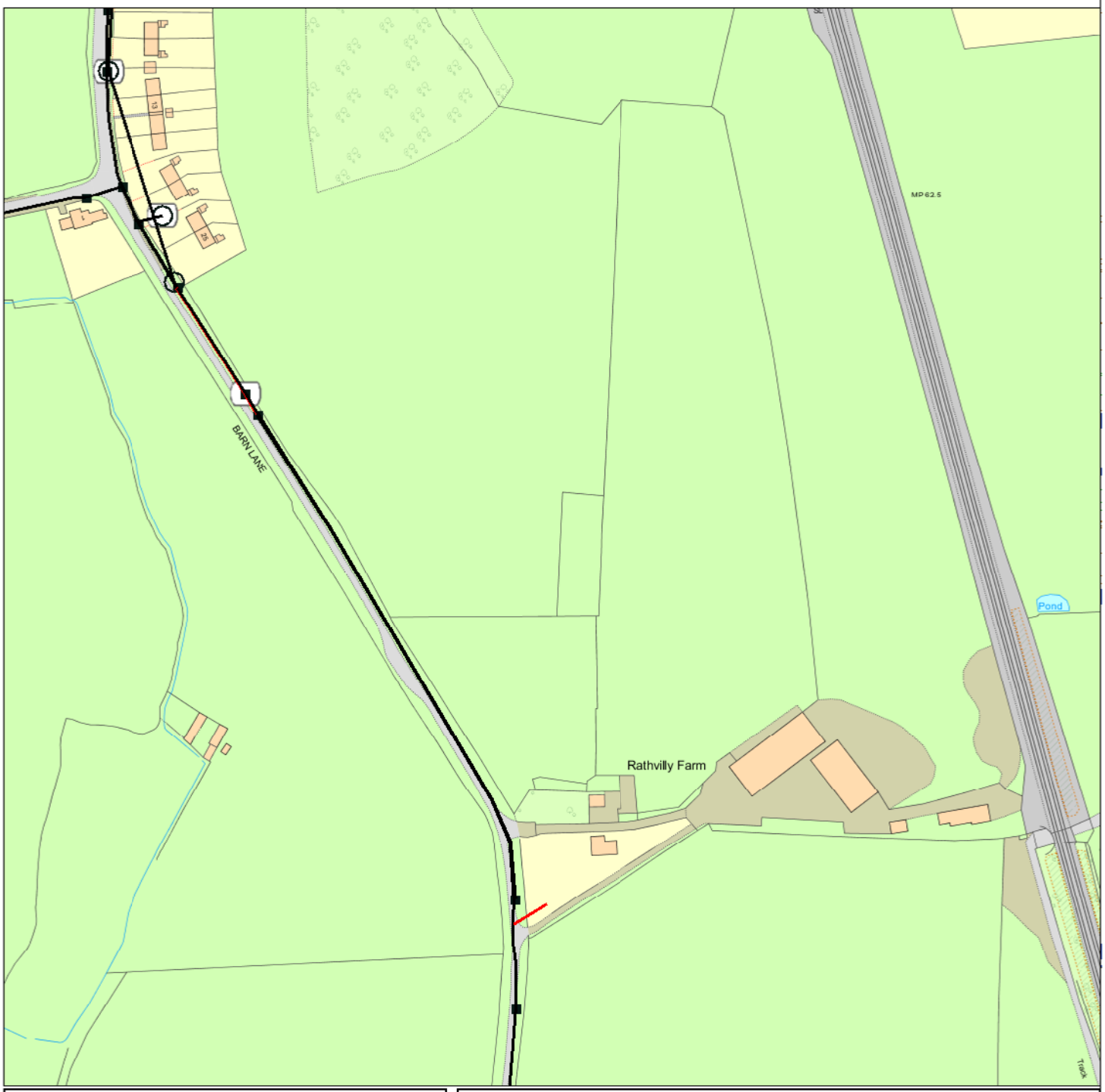

IMPORTANT WARNING

Information regarding the location of BT apparatus is given for your assistance and is intended for general guidance only. No guarantee is given of its accuracy. It should not be relied upon in the event of excavations or other works being made near to BT apparatus which may exist at various depths and may deviate from the marked route.

DIAL BEFORE YOU DIG

FOR PROFESSIONAL ON SITE ASSISTANCE PRIOR TO COMMENCEMENT OF EXCAVATION WORKS

ADVANCE NOTICE REQUIRED
(Office hours: Monday-Friday 08.00 to 17.00)

Tel: 0800 9173993
E-mail: dbyd@openreach.co.uk
Website: www.dialbeforeyoudig.com

Reproduced from the Ordnance Survey map by BT by permission of Ordnance Survey on behalf of the Controller of Her Majesty's Stationary Office
(C) Crown Copyright British Telecommunications plc 100028040

KEY TO BT SYMBOLS

	UNDERGROUND PLANT		POLE
A/C, D/W or W	OVERHEAD PLANT		CABINET
	JOINT BOX		BURIED JOINT
456 OR 456	DISTRIBUTION POINT	J	JOINTING POST
OR 72	MANHOLE		PROPOSED U/G
	DP BOUNDARY	A/C, D/W or W	PROPOSED O/H
OR	OTHER BT BOUNDARY		PROPOSED BOX

Other proposed plant is shown using dashed lines. BT symbols not listed above may be disregarded. Existing BT plant may not be recorded. Information valid at the time of preparation.

openreach
a BT Group business

BT Ref : EXB02365L
Map Reference : (centre) SP7386755213
Easting/Northing : (centre) 473867,255213
Issued : 27/07/2015 14:36:56

FOOTNOTE: WARNING IT IS ESSENTIAL THAT YOU CONTACT NATIONAL NETWORK HANDLING CENTRE BY EMAIL nnhc@openreach.co.uk BEFORE PROCEEDING WITH ANY WORK IN THE HATCHED AREA

Maps by email Plant Information Reply

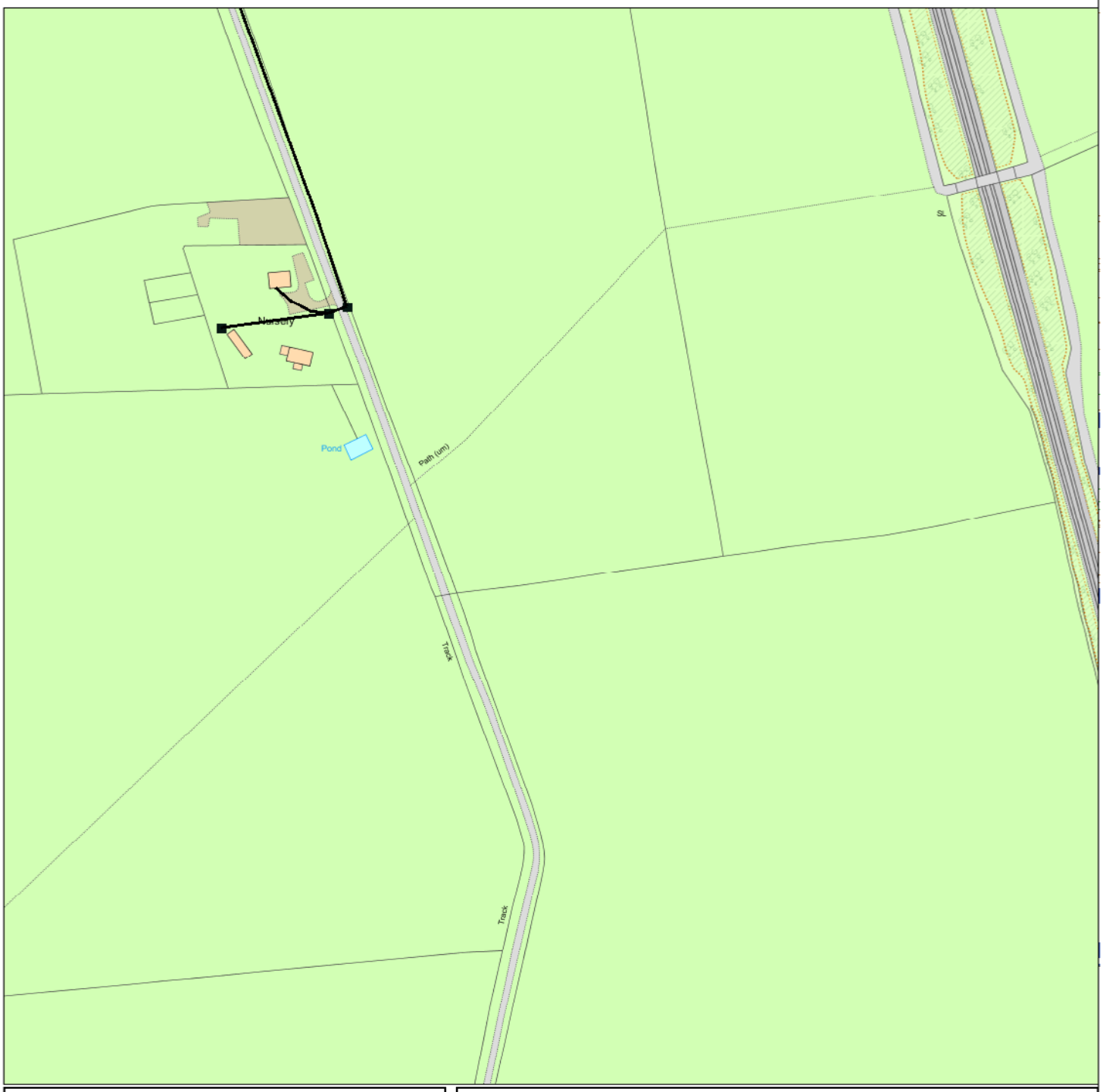

IMPORTANT WARNING

Information regarding the location of BT apparatus is given for your assistance and is intended for general guidance only. No guarantee is given of its accuracy. It should not be relied upon in the event of excavations or other works being made near to BT apparatus which may exist at various depths and may deviate from the marked route.

DIAL BEFORE YOU DIG

FOR PROFESSIONAL ON SITE ASSISTANCE PRIOR TO COMMENCEMENT OF EXCAVATION WORKS

ADVANCE NOTICE REQUIRED
(Office hours: Monday-Friday 08.00 to 17.00)

Tel: 0800 9173993
E-mail: dbyd@openreach.co.uk
Website: www.dialbeforeyoudig.com

Reproduced from the Ordnance Survey map by BT by permission of Ordnance Survey on behalf of the Controller of Her Majesty's Stationary Office
(C) Crown Copyright British Telecommunications plc 100028040

KEY TO BT SYMBOLS

	UNDERGROUND PLANT		POLE
A/C, D/W or W	OVERHEAD PLANT		CABINET
	JOINT BOX		BURIED JOINT
456 OR 456	DISTRIBUTION POINT	J	JOINTING POST
OR 72	MANHOLE		PROPOSED U/G
	DP BOUNDARY	A/C, D/W or W	PROPOSED O/H
OR	OTHER BT BOUNDARY		PROPOSED BOX

Other proposed plant is shown using dashed lines. BT symbols not listed above may be disregarded. Existing BT plant may not be recorded. Information valid at the time of preparation.

openreach
a BT Group business

BT Ref : LWL02379J
Map Reference : (centre) SP7403954399
Easting/Northing : (centre) 474039,254399
Issued : 27/07/2015 14:37:31

FOOTNOTE: WARNING IT IS ESSENTIAL THAT YOU CONTACT NATIONAL NETWORK HANDLING CENTRE BY EMAIL nnhc@openreach.co.uk BEFORE PROCEEDING WITH ANY WORK IN THE HATCHED AREA

Maps by email Plant Information Reply

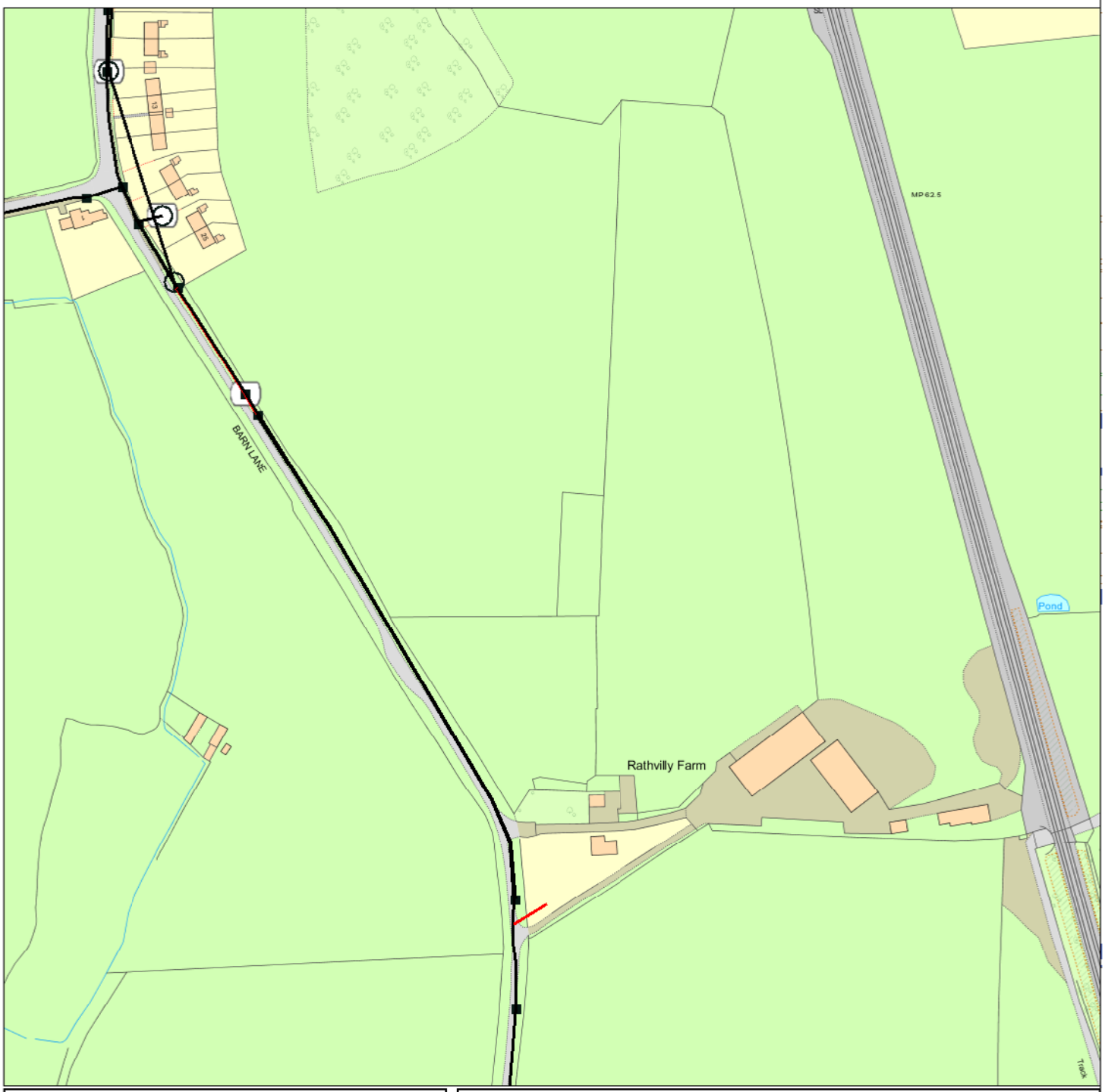

IMPORTANT WARNING

Information regarding the location of BT apparatus is given for your assistance and is intended for general guidance only. No guarantee is given of its accuracy. It should not be relied upon in the event of excavations or other works being made near to BT apparatus which may exist at various depths and may deviate from the marked route.

DIAL BEFORE YOU DIG

FOR PROFESSIONAL ON SITE ASSISTANCE PRIOR TO COMMENCEMENT OF EXCAVATION WORKS

ADVANCE NOTICE REQUIRED
(Office hours: Monday-Friday 08.00 to 17.00)

Tel: 0800 9173993
E-mail: dbyd@openreach.co.uk
Website: www.dialbeforeyoudig.com

Reproduced from the Ordnance Survey map by BT by permission of Ordnance Survey on behalf of the Controller of Her Majesty's Stationary Office
(C) Crown Copyright British Telecommunications plc 100028040

KEY TO BT SYMBOLS

	UNDERGROUND PLANT		POLE
A/C, D/W or W	OVERHEAD PLANT		CABINET
	JOINT BOX		BURIED JOINT
456 OR 456	DISTRIBUTION POINT	J	JOINTING POST
OR 72	MANHOLE		PROPOSED U/G
	DP BOUNDARY	A/C, D/W or W	PROPOSED O/H
OR	OTHER BT BOUNDARY		PROPOSED BOX

Other proposed plant is shown using dashed lines. BT symbols not listed above may be disregarded. Existing BT plant may not be recorded. Information valid at the time of preparation.

openreach
a BT Group business

BT Ref : EXB02365L
Map Reference : (centre) SP7386755213
Easting/Northing : (centre) 473867,255213
Issued : 27/07/2015 14:36:56

FOOTNOTE: WARNING IT IS ESSENTIAL THAT YOU CONTACT NATIONAL NETWORK HANDLING CENTRE BY EMAIL nnhc@openreach.co.uk BEFORE PROCEEDING WITH ANY WORK IN THE HATCHED AREA

BSkyB | Sky Network Services
NRSWA Department
70 Buckingham Avenue
SLOUGH
SL1 4PN

email: nrswa@bskyb.com
Tel: 0207 032 3234 / 3250
Fax: 0207 032 3252

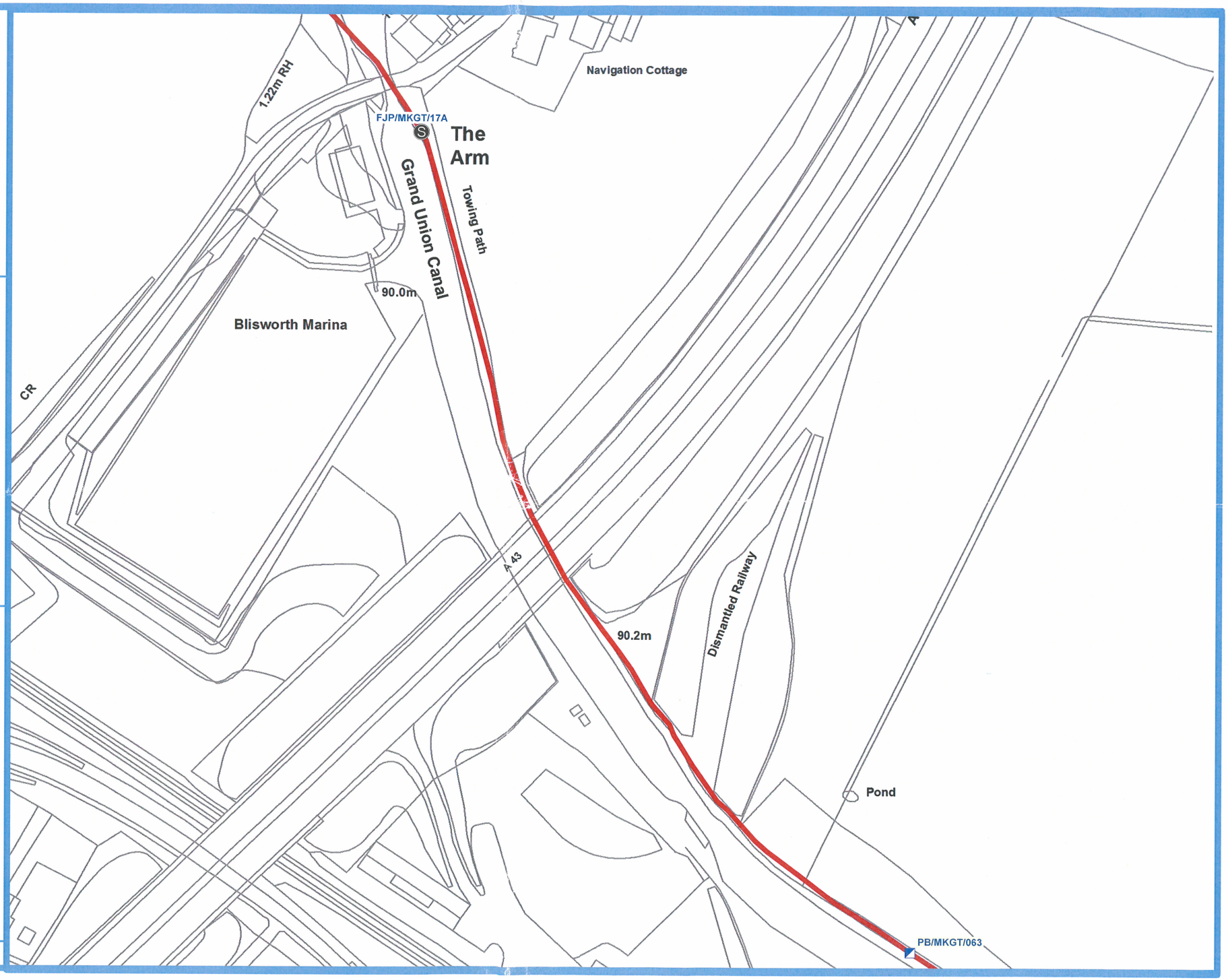

SCALE@ A3 1:1,250

Ordnance Survey Copyright
Mapping products are reproduced from Ordnance Survey material with the permission of Ordnance Survey on behalf of the Controller of Her Majesty's Stationery Office © Crown copyright.
Unauthorised reproduction infringes Crown copyright and may lead to prosecution or civil proceedings.

BSkyB | Sky Network Services
NRSWA Department
70 Buckingham Avenue
SLOUGH
SL1 4PN

email: nrswa@bskyb.com
Tel: 0207 032 3234 / 3250
Fax: 0207 032 3252

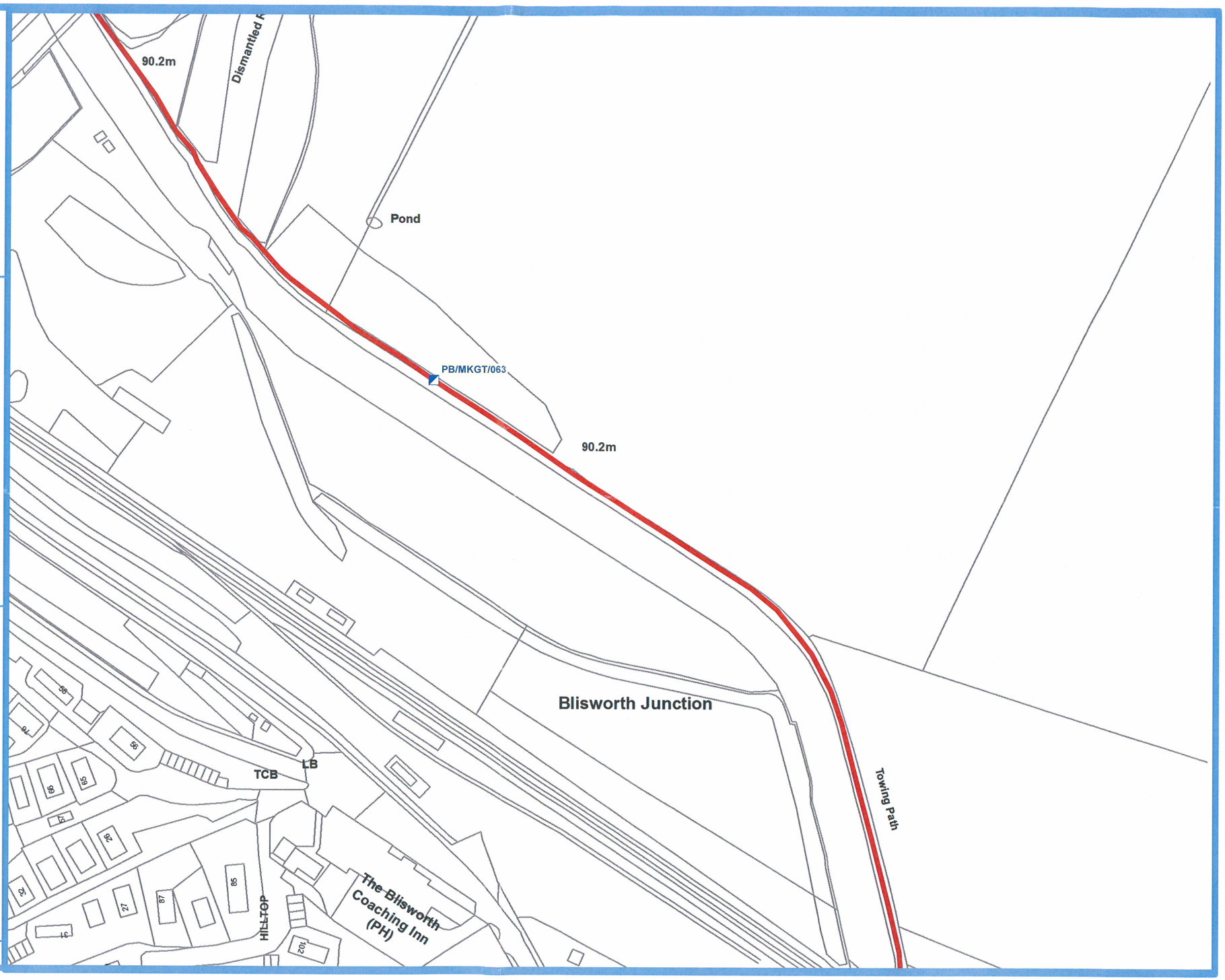

SCALE@ A3 1:1,250

Ordnance Survey Copyright
Mapping products are reproduced from Ordnance Survey material with the permission of Ordnance Survey on behalf of the Controller of Her Majesty's Stationery Office © Crown copyright.
Unauthorised reproduction infringes Crown copyright and may lead to prosecution or civil proceedings.

BSkyB | Sky Network Services
NRSWA Department
70 Buckingham Avenue
SLOUGH
SL1 4PN

email: nrswa@bskyb.com
Tel: 0207 032 3234 / 3250
Fax: 0207 032 3252

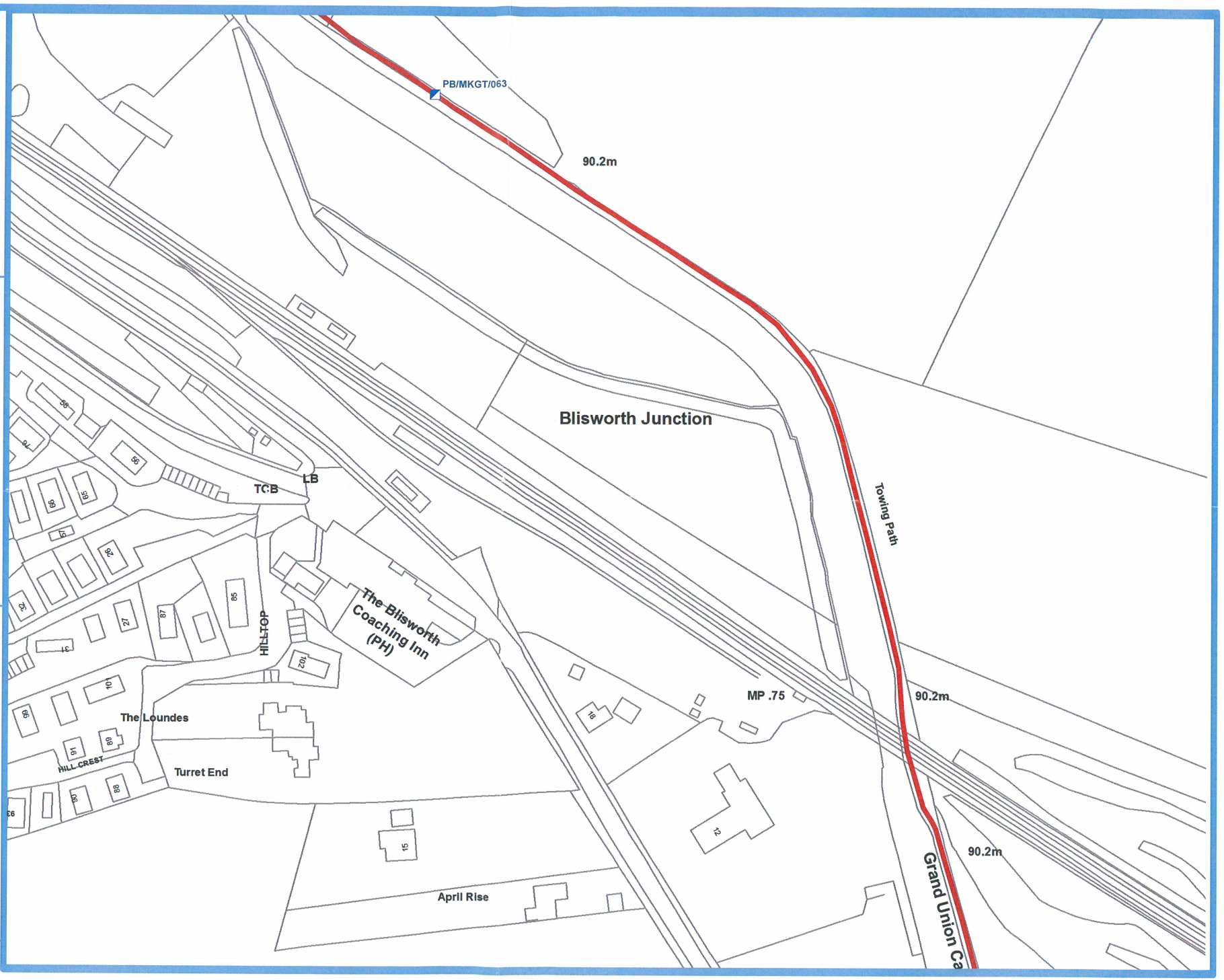

SCALE@ A3 1:1,250

Ordnance Survey Copyright
Mapping products are reproduced from Ordnance Survey material with the permission of Ordnance Survey on behalf of the Controller of Her Majesty's Stationery Office © Crown copyright.
Unauthorised reproduction infringes Crown copyright and may lead to prosecution or civil proceedings.

My Account | Sitefinder Mobile Phone

sitefinder.ofcom.org.uk/search

Apps | Enforcer 64Ah 510C...

Ofcom uses cookies to ensure that we give you the best experience on our site. If you continue without changing your browser settings, we'll assume that you are agreeing to our use of cookies. Find out more by reading our cookies policy. Hide

a a a Display options | Ofcom | Consumers | Licensing | Stakeholders | Media and Analysts

Ofcom

Independent regulator and competition authority for the UK communications industries.

Sitefinder

Mobile Phone Base Station Database

Search at location | About Sitefinder | Reference Information | Faqs | Enquiries

Enter the location that you wish to search for (eg Postcode, Town or Street) nn7 3dw Search

Blisworth, Northampton, Northamptonshire NN7 3DW, UK

Click on a station to see the details.	Single Operator GSM technology	Single Operator UMTS technology	Single Operator TETRA technology	Base stations with more than one operator or more than one technology

14:13 26/06/2015

(c) Crown copyright and database rights 2015 Ordnance Survey 100022432

Date: 22/07/15 | Scale: 1:1250 | Map Centre: 472494,254766 | Date updated: 15/06/15 | Our Ref: 150069 - 1 | Clean Water Plan A0

This plan is provided by Anglian Water pursuant to obligations under the Water Industry Act 1991 sections 198 or 199. It must be used in conjunction with any search results attached. The information on this plan is based on data currently recorded but position must be regarded as approximate. Service pipes, private sewers and drains are generally not shown. Users of this map are strongly advised to commission their own survey of the area shown on the plan before carrying out any works. The actual position of all apparatus MUST be established by hand holes. No liability whatsoever, including liability for negligence, is accepted by Anglian Water for any error or inaccuracy or omission, including the failure to subsequently expect, or expect at all, that position of any water main, sewer, drain or other apparatus is as shown on the plan. Anglian Water Services Limited, Lancaster House, Lancaster Park, Lancaster Road, Cambridge, CB4 0GE. Contains Ordnance Survey data © Crown copyright and database rights 2015. Ordnance Survey 100024398. This map is to be used for the purposes of viewing the location of Anglian Water plant only. Any other use of the map data or further copies is not permitted. This notice is not intended to exclude or restrict liability for death or personal injury resulting from negligence.

Potable Water		Fitting	
Raw Water	RAW	Hydrant	
Decommissioned Water			

tomfox@flydock.com

Milton Malsor 1

love every drop anglianwater

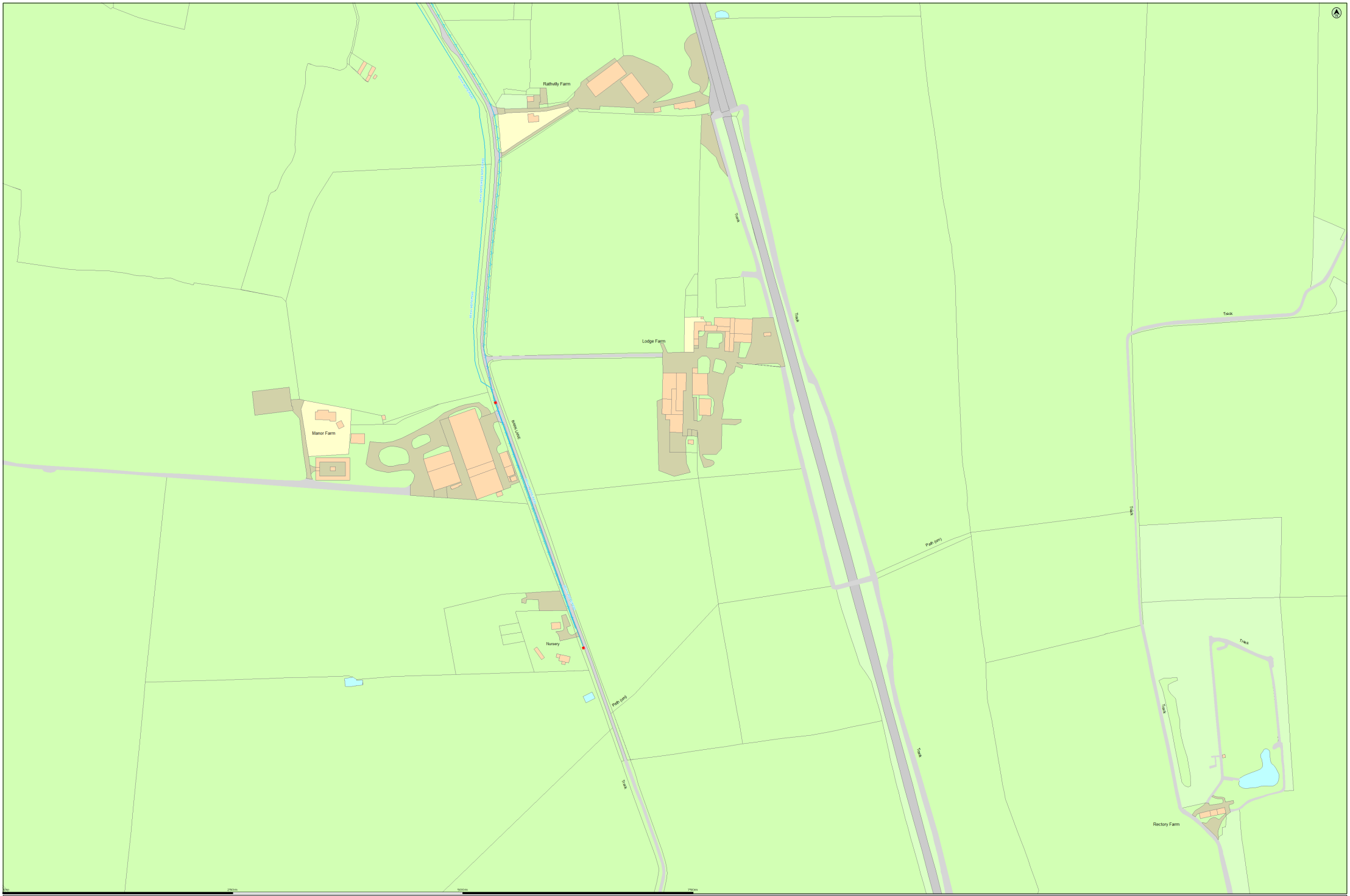
Rathvilly Farm
Lodge Farm
Manor Farm
Nursery
Rectory Farm
Track
Path (left)
Path (right)
BARN LANE
Anglian Water Pipelines
Water Main
Water Main
Water Main

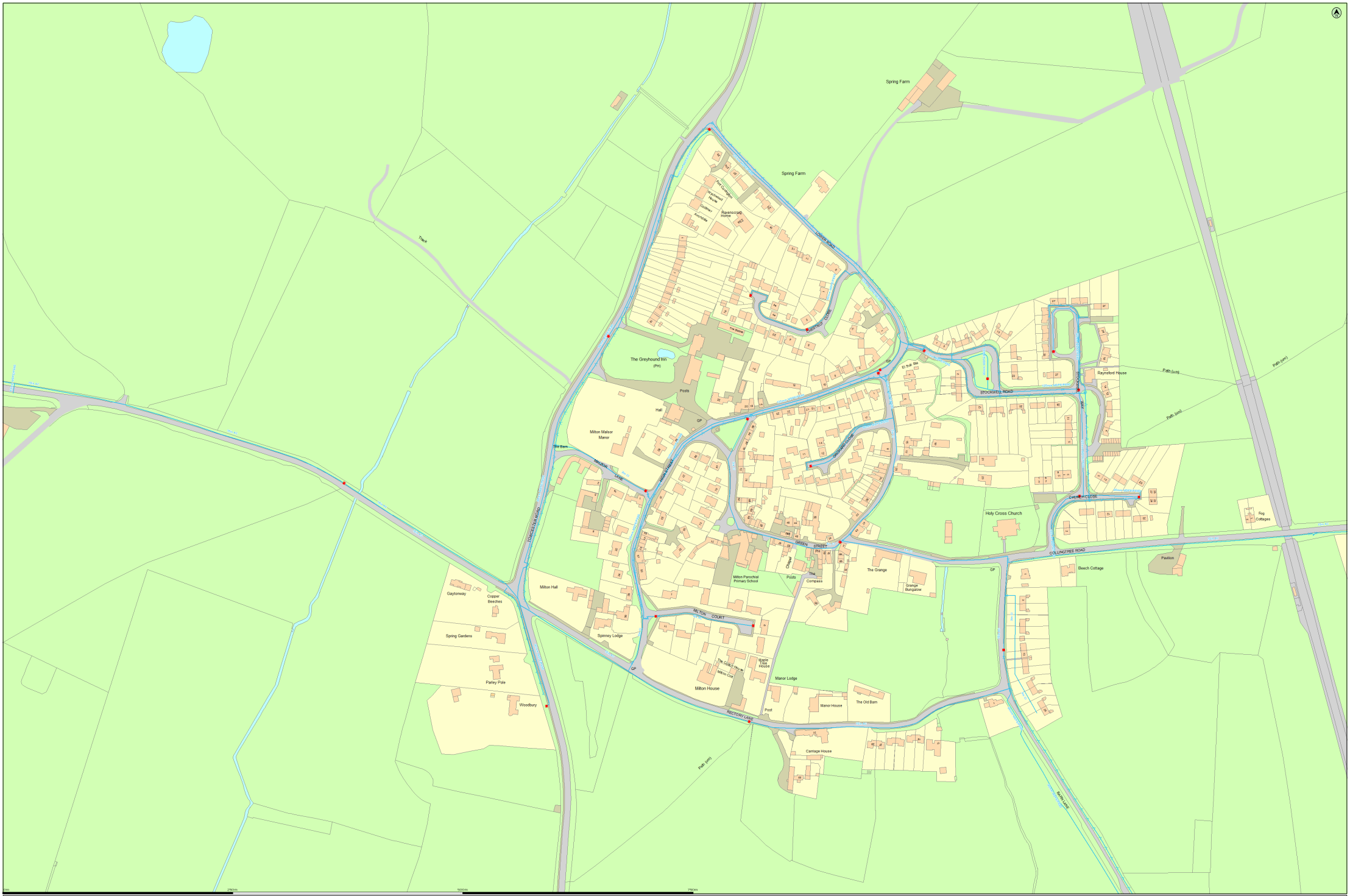

(c) Crown copyright and database rights 2015 Ordnance Survey 100022432

Date: 22/07/15

Scale: 1:1250

Map Centre: 473007,259642

Date updated: 15/06/15

Our Ref: 150069 - 5

Clean Water Plan A0

This plan is provided by Anglian Water pursuant to obligations under the Water Industry Act 1991 sections 198 or 199. It must be used in conjunction with any search results attached. The information on this plan is based on data currently recorded but position must be regarded as approximate. Service pipes, private sewers and drains are generally not shown. Users of this map are strongly advised to commission their own survey of the area shown on the plan before carrying out any works. The actual position of all apparatus MUST be established by trial holes. No liability whatsoever, including liability for negligence, is accepted by Anglian Water for any error or inaccuracy or omission, including the failure to subsequently expand, or expand at all, the position of any water main, sewer or other apparatus shown on the plan or in any search results attached. Anglian Water Services Limited, Anglian Water Services Financing Plc and their licensors jointly (Crown copyright and database rights 2015 Ordnance Survey 100024538) This map is to be used for the purposes of viewing the location of Anglian Water plant only. Any other use of the map data or further copies is not permitted. This notice is not intended to exclude or restrict liability for death or personal injury resulting from negligence.

Potable Water		Fitting	
Raw Water	RAW	Hydrant	
Decommissioned Water			

tomfox@hydrock.com

Milton Malsor 3

love every drop
anglianwater

(c) Crown copyright and database rights 2015 Ordnance Survey 100022432

Date: 22/07/15

Scale: 1:1250

Map Centre: 472214,255613

Data updated: 15/06/15

Our Ref: 150069 - 7

Clean Water Plan A1

This plan is provided by Anglian Water pursuant its obligations under the Water Industry Act 1991 sections 198 or 199. It must be used in conjunction with any search results attached. The information on this plan is based on data currently recorded but position must be regarded as approximate. Service pipes, private sewers and drains are generally not shown. Users of this map are strongly advised to commission their own survey of the area shown on the plan before carrying out any works. The actual position of all apparatus MUST be established by trial holes. No liability whatsoever, including liability for negligence, is accepted by Anglian Water for any error or inaccuracy or omission, including the failure to accurately record, or record at all, the location of any water main, discharge pipe, sewer or disposal main or any item of apparatus. This information is valid for the date printed. This plan is produced by Anglian Water Services Limited (c) Crown copyright and database rights 2015 Ordnance Survey 100022432. This map is to be used for the purposes of viewing the location of Anglian Water plant only. Any other uses of the map data or further copies is not permitted. This notice is not intended to exclude or restrict liability for death or personal injury resulting from negligence.

Potable Water
Raw Water
Decommissioned Water
Fitting
Hydrant

tomfox@hydrock.com
Milton Malsor 4

love every drop
anglianwater

(c) Crown copyright and database rights 2015 Ordnance Survey 100022432

Date: 22/07/15

Scale: 1:1250

Map Centre: 472494,254766

Data updated: 15/09/15

Our Ref: 150069 - 2

Wastewater Plan A0

This plan is provided by Anglian Water pursuant to obligations under the Water Industry Act 1991 sections 199 or 198. It must be used in conjunction with any search results attached. The information on this plan is based on data currently recorded but position must be regarded as approximate. Some pipes, private sewers and drains are personally sited here. Users of this map are strongly advised to commission their own survey of the area shown on the plan before carrying out any works. The actual position of all pipes as MUST be established by trial holes. No liability whatsoever, including liability for negligence, is accepted by Anglian Water for any error or inaccuracy or omission, including the failure to subsequently record, or record at all, that position of any water main, sewer, drain, lateral drain or other apparatus. Reproduced by permission of Ordnance Survey on behalf of HMSO. © Crown copyright and database rights 2015. Ordnance Survey 100024538. This map is to be used for the purposes of viewing the location of Anglian Water plant only. Any other use of the map data or further copies is not permitted. This notice is not intended to exclude or restrict liability for death or personal injury resulting from negligence.

Foul Sewer		Outfall (Colour denotes effluent type)	
Surface Sewer		Inlet (Colour denotes effluent type)	
Combined Sewer		Manhole (Colour denotes effluent type)	
Final Effluent		Sewage Treatment Works	
Rising Main (Colour denotes effluent type)		Pumping Station	
Private Sewer (Colour denotes effluent type)			
Decommissioned Sewer (Colour denotes effluent type)			

tomfox@hydlock.com

Milton Malsor 1

love every drop anglianwater

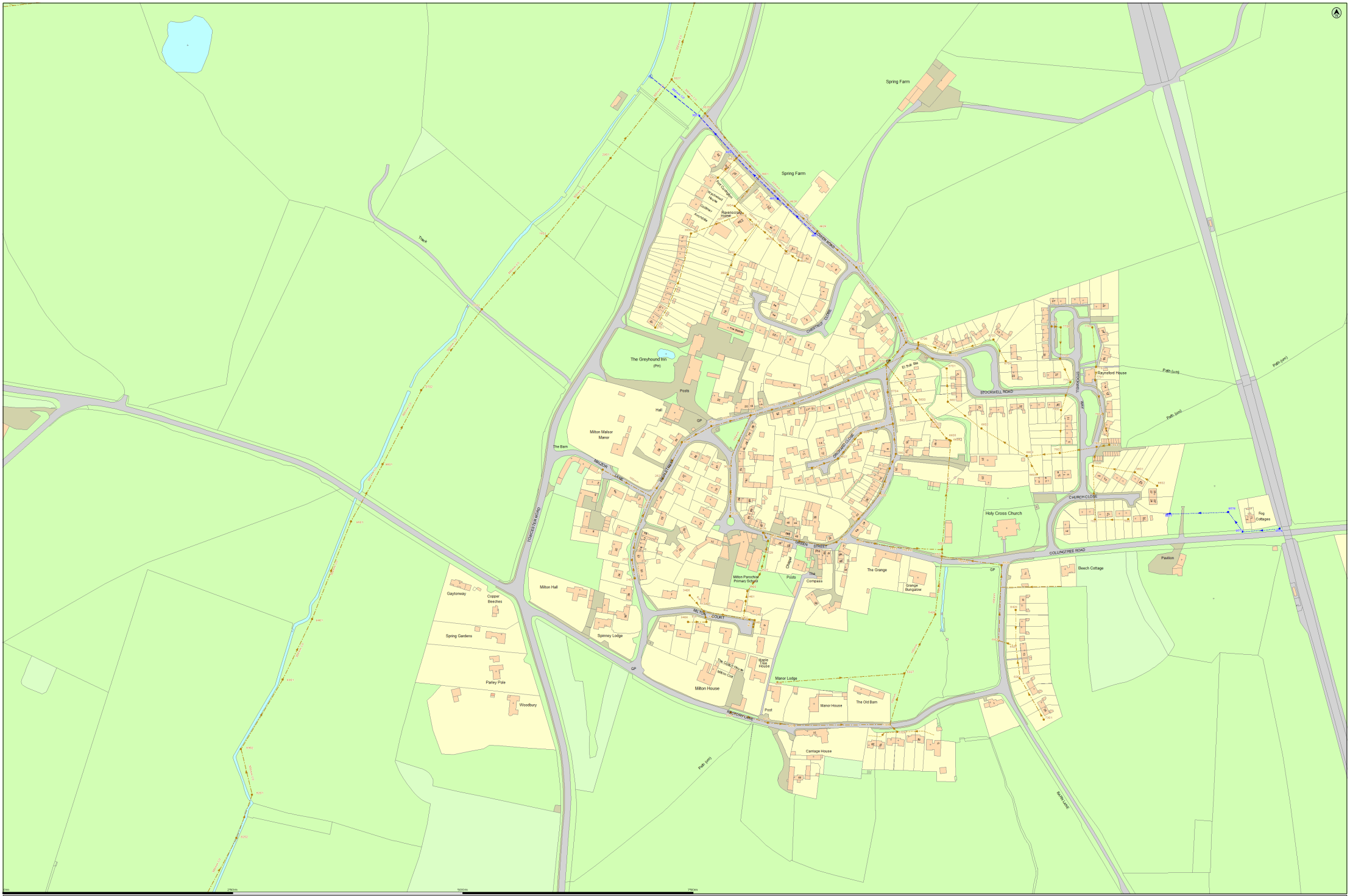

(c) Crown copyright and database rights 2015 Ordnance Survey 100022432

Date: 22/07/15

Scale: 1:1250

Map Centre: 473007,259642

Data updated: 15/09/15

Our Ref: 150069 - 6

Wastewater Plan A0

This plan is provided by Anglian Water pursuant to obligations under the Water Industry Act 1991 sections 199 or 196. It must be used in conjunction with any search results attached. The information on this plan is based on data currently recorded but position must be regarded as approximate. Some outgoing private sewers and drains are generally not known. Users of this map are strongly advised to commission their own survey of the area shown on the plan before carrying out any works. The actual position of all apparatus MUST be established by trial holes. No liability whatsoever, including liability for negligence, is accepted by Anglian Water for any error or inaccuracy or omission, including the failure to adequately expect, or expect at all, the position of any water main, sewer, drain or other apparatus shown on the plan or not shown on the plan. Ordnance Survey Map Reproduced by Anglian Water under Ordnance Survey Licence Number 100022432. This map is to be used for the purposes of viewing the location of Anglian Water plant only. Any other use of the map data or further copies is not permitted. This notice is not intended to exclude or restrict liability for death or personal injury resulting from negligence.

Foul Sewer		Outfall (Colour denotes effluent type)	
Surface Sewer		Inlet (Colour denotes effluent type)	
Combined Sewer		Manhole (Colour denotes effluent type)	
Final Effluent		Sewage Treatment Works	
Rising Main (Colour denotes effluent type)		Pumping Station	
Private Sewer (Colour denotes effluent type)			
Decommissioned Sewer (Colour denotes effluent type)			

tonfox@hydlock.com

Milton Malsor 3

love every drop anglianwater

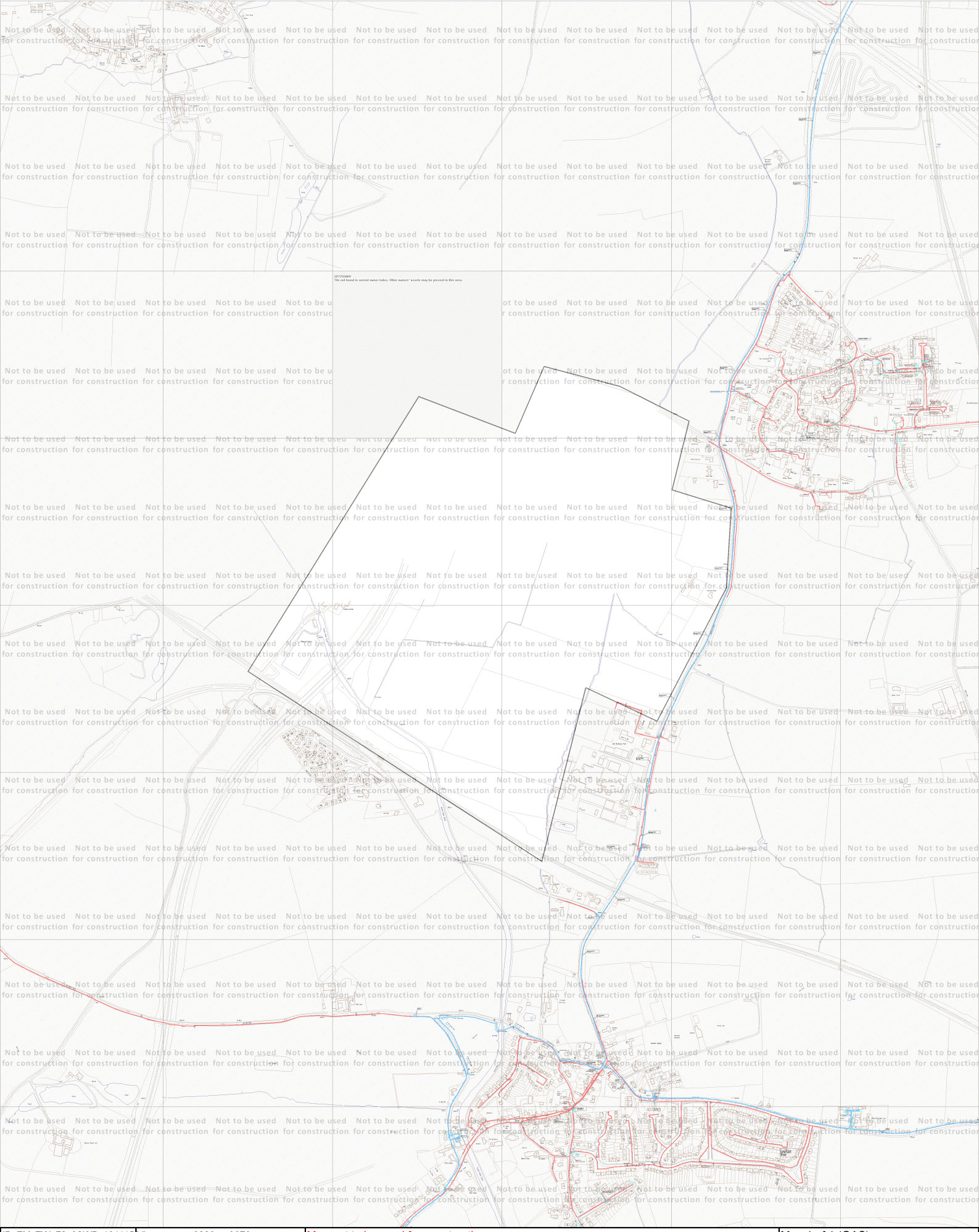

ID: EM_TW_Z2_3SWP_164115	View extent: 2890m, 3670m	Map not to be used for construction	Map 1 of 1 (GAS)
USER: amy.bryant	LP MAINS MP MAINS IP MAINS LHP MAINS NHP MAINS	This plan shows those pipes owned by National Grid Gas plc in its role as a Licensed Gas Transporter (GT). Gas pipes owned by other GTs, or otherwise privately owned, may be present in this area. Information with regard to such pipes should be obtained from the relevant owners. The information shown on this plan is given without warranty, the accuracy thereof cannot be guaranteed. Service pipes, valves, syphons, stub connections, etc., are not shown but their presence should be anticipated. No liability of any kind whatsoever is accepted by National Grid Gas plc or their agents, servants or contractors for any error or omission. Safe digging practices, in accordance with HS(G)47, must be used to verify and establish the actual position of mains, pipes, services and other apparatus on site before any mechanical plant is used. It is your responsibility to ensure that this information is provided to all persons (either direct labour or contractors) working for you on or near gas apparatus. The information included on this plan should not be referred to beyond a period of 28 days from the date of issue.	MAPS Plot Server Version 1.8.0
DATE: 30/06/2015			nationalgrid
DATA DATE: 28/06/2015			Requested by: Hydrock
REF: Milton Malsor (AB)			
MAP REF: SP7254 CENTRE: 472464, 254975	0m 200m Approximate scale 1:10000 on A3 Colour Portrait		This plan is reproduced from or based on the OS map by National Grid Gas plc, with the sanction of the controller of HM Stationery Office. Crown Copyright Reserved. Ordnance Survey Licence number 100024886

Valve | Depth of Cover | Syphon | Diameter Change | Material Change

ID: EM_TW_Z2_3SWP_164121	View extent: 2890m, 3670m	Map not to be used for construction	Map 1 of 1 (GAS)
USER: amy.bryant	LP MAINS MP MAINS IP MAINS LHP MAINS NHP MAINS	This plan shows those pipes owned by National Grid Gas plc in its role as a Licensed Gas Transporter (GT). Gas pipes owned by other GTs, or otherwise privately owned, may be present in this area. Information with regard to such pipes should be obtained from the relevant owners. The information shown on this plan is given without warranty, the accuracy thereof cannot be guaranteed. Service pipes, valves, syphons, stub connections, etc., are not shown but their presence should be anticipated. No liability of any kind whatsoever is accepted by National Grid Gas plc or their agents, servants or contractors for any error or omission. Safe digging practices, in accordance with HS(G)47, must be used to verify and establish the actual position of mains, pipes, services and other apparatus on site before any mechanical plant is used. It is your responsibility to ensure that this information is provided to all persons (either direct labour or contractors) working for you on or near gas apparatus. The information included on this plan should not be referred to beyond a period of 28 days from the date of issue.	MAPS Plot Server Version 1.8.0
DATE: 30/06/2015			nationalgrid
DATA DATE: 28/06/2015			Requested by: Hydrock
REF: Milton Malsor (PART 2) (AB)			
MAP REF: SP7354 CENTRE: 473539, 254877	0m 200m Approximate scale 1:10000 on A3 Colour Portrait		
Valve · Depth of Cover · Syphon · Diameter Change · Material Change			

This plan is reproduced from or based on the OS map by National Grid Gas plc, with the sanction of the controller of HM Stationery Office. Crown Copyright Reserved. Ordnance Survey Licence number 100024886

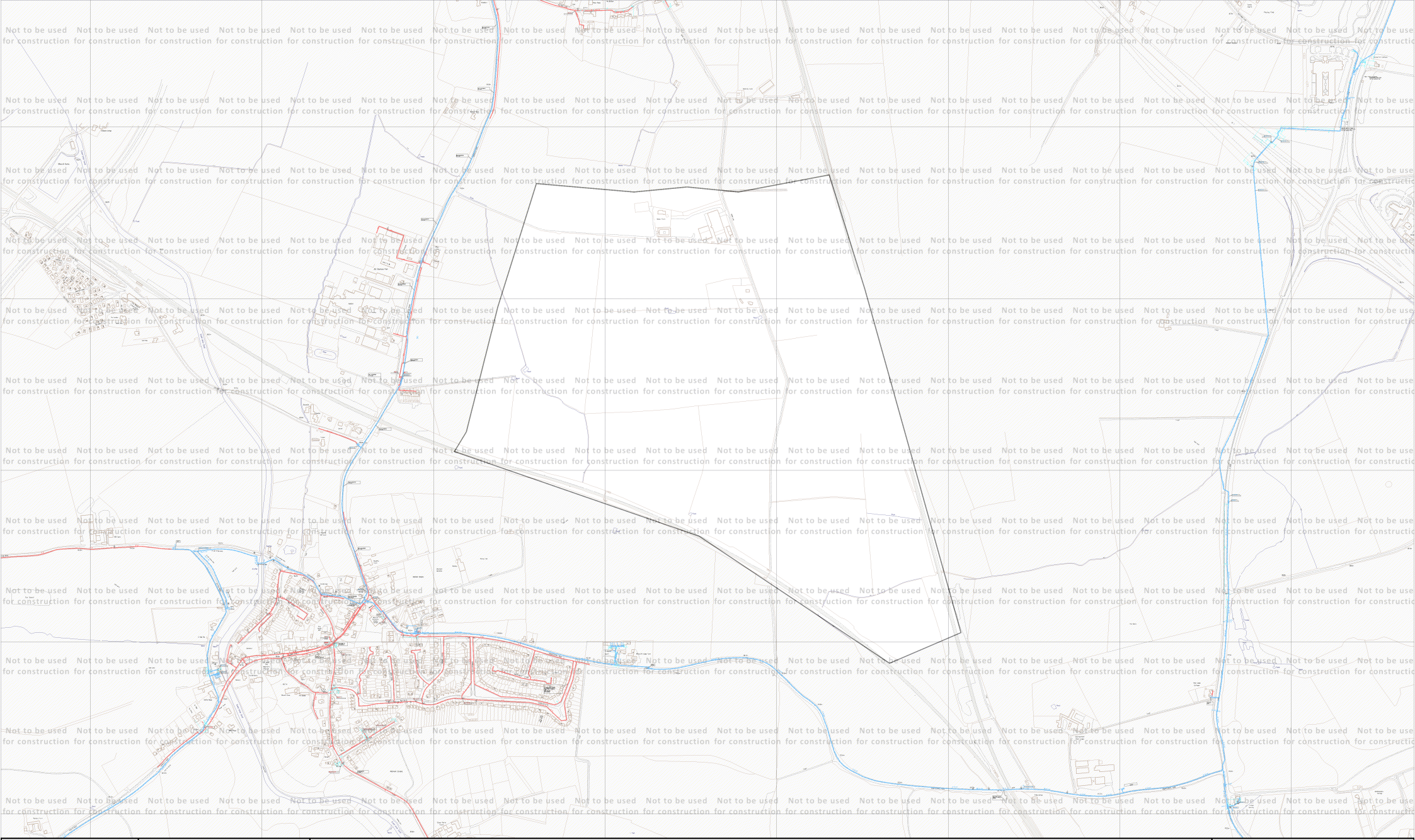

ID: EM_TW_Z2_3SWP_164130	View extent: 4120m, 2440m	Map not to be used for construction	Map 1 of 1 (GAS)
USER: amy.bryant	LP MAINS MP MAINS IP MAINS LHP MAINS NHP MAINS	This plan shows those pipes owned by National Grid Gas plc in its role as a Licensed Gas Transporter (GT). Gas pipes owned by other GTs, or otherwise privately owned, may be present in this area. Information with regard to such pipes should be obtained from the relevant owners. The information shown on this plan is given without warranty, the accuracy thereof cannot be guaranteed. Service pipes, valves, syphons, stub connections, etc., are not shown but their presence should be anticipated. No liability of any kind whatsoever is accepted by National Grid Gas plc or their agents, servants or contractors for any error or omission. Safe digging practices, in accordance with HS(G)47, must be used to verify and establish the actual position of mains, pipes, services and other apparatus on site before any mechanical plant is used. It is your responsibility to ensure that this information is provided to all persons (either direct labour or contractors) working for you on or near gas apparatus. The information included on this plan should not be referred to beyond a period of 28 days from the date of issue.	MAPS Plot Server Version 1.8.0
DATE: 30/06/2015			nationalgrid
DATA DATE: 28/06/2015			
REF: Milton Malsor (PART 3) (AB)			Requested by: Hydrock
MAP REF: SP7354 CENTRE: 473799, 254150	0m 200m Approximate scale 1:10000 on A3 Colour Landscape		This plan is reproduced from or based on the OS map by National Grid Gas plc, with the sanction of the controller of HM Stationery Office. Crown Copyright Reserved. Ordnance Survey Licence number 100024886
Valve, Depth of Cover, Syphon, Diameter Change, Material Change			

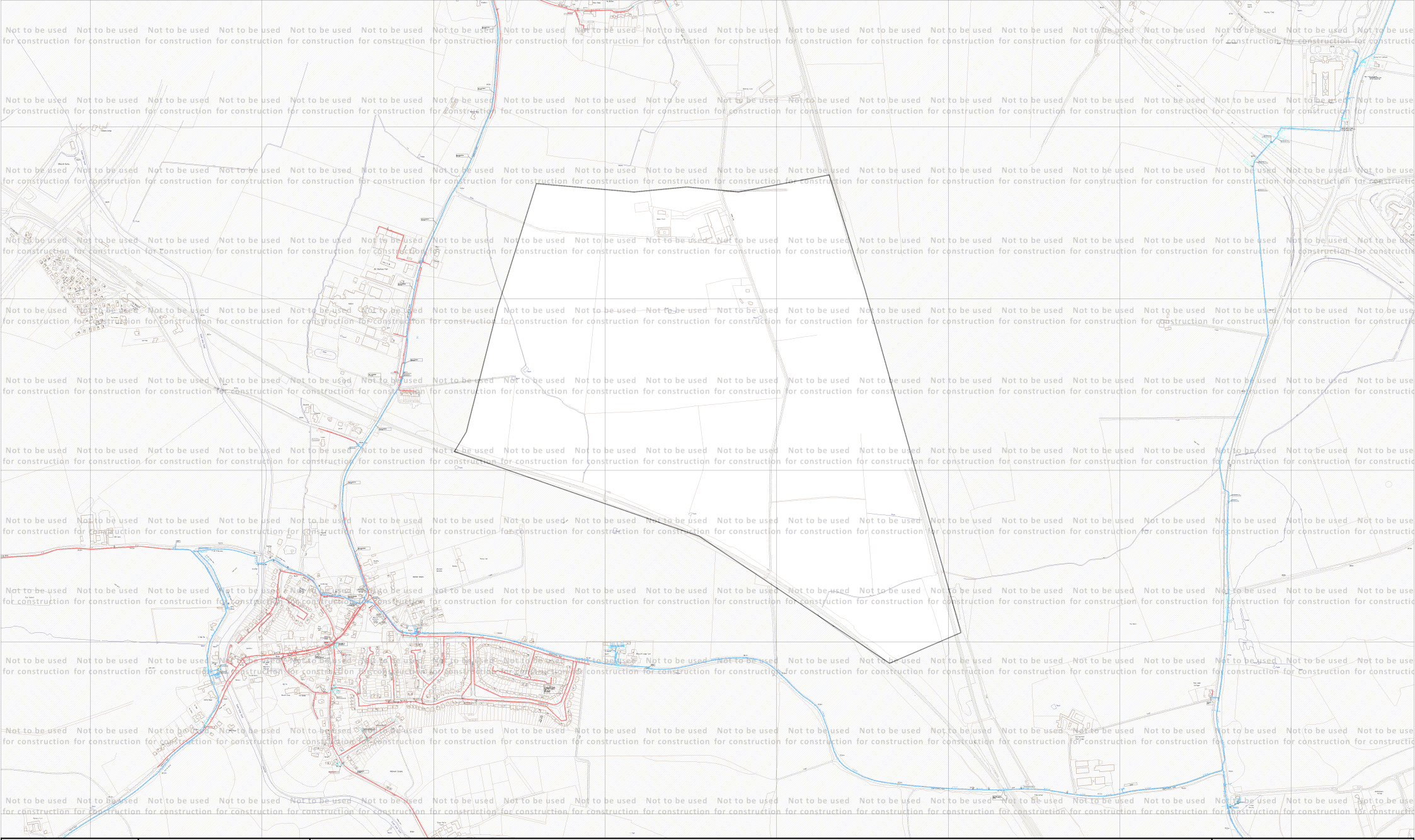

ID: EM_TW_Z2_3SWP_164130	View extent: 4120m, 2440m	Map not to be used for construction	Map 1 of 1 (GAS)
USER: amy.bryant	LP MAINS MP MAINS IP MAINS LHP MAINS NHP MAINS	This plan shows those pipes owned by National Grid Gas plc in its role as a Licensed Gas Transporter (GT). Gas pipes owned by other GTs, or otherwise privately owned, may be present in this area. Information with regard to such pipes should be obtained from the relevant owners. The information shown on this plan is given without warranty, the accuracy thereof cannot be guaranteed. Service pipes, valves, syphons, stub connections, etc., are not shown but their presence should be anticipated. No liability of any kind whatsoever is accepted by National Grid Gas plc or their agents, servants or contractors for any error or omission. Safe digging practices, in accordance with HS(G)47, must be used to verify and establish the actual position of mains, pipes, services and other apparatus on site before any mechanical plant is used. It is your responsibility to ensure that this information is provided to all persons (either direct labour or contractors) working for you on or near gas apparatus. The information included on this plan should not be referred to beyond a period of 28 days from the date of issue.	MAPS Plot Server Version 1.8.0
DATE: 30/06/2015			nationalgrid
DATA DATE: 28/06/2015			
REF: Milton Malsor (PART 3) (AB)			Requested by: Hydrock
MAP REF: SP7354 CENTRE: 473799, 254150	0m 200m Approximate scale 1:10000 on A3 Colour Landscape		This plan is reproduced from or based on the OS map by National Grid Gas plc, with the sanction of the controller of HM Stationery Office. Crown Copyright Reserved. Ordnance Survey Licence number 100024886
Valve, Depth of Cover, Syphon, Diameter Change, Material Change			

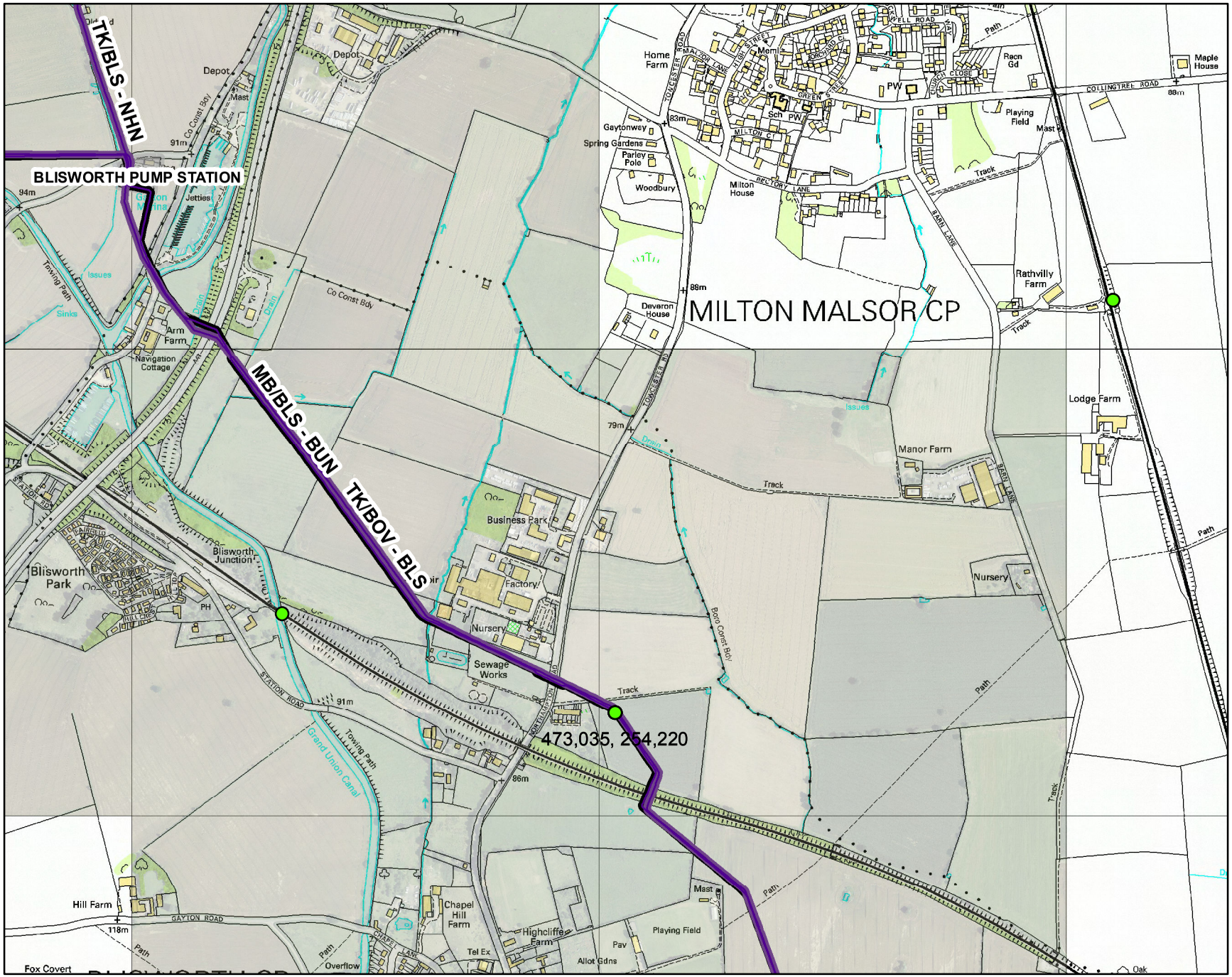

Reproduced from Ordnance Survey Maps with the permission of the controller of Her Majesty's Stationery Office.

© Crown Copyright Reserved. License Number 100017560.

The data provided on this plan is indicative only. It may not be accurate and should not be relied upon. The actual pipeline location will require confirmation on site by BPA staff.

Location:

MILTON MASAR

3rd Party Enquiry Number:

PLX2015/0981

External Reference Number:

REF C151171

BPA Contact Details:
IAN RABBITT
01442 218911

Client: TOM FOX
HYDROCK

Scale: 1:11,499

5-7 Alexandra Road
Hemel Hempstead
Herts HP2 5BS
United Kingdom

Tel: 44(0)1442 242200
Fax: 44(0)1442 214077
business@bpa.co.uk
www.bpa.co.uk

WARNING: BPA fuel pipeline. Prior approval required. Phone 0800 585 387 prior to starting work.