

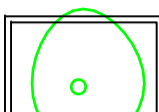
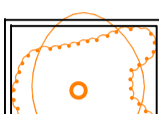
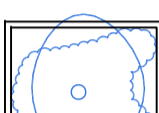
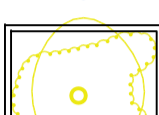







- LEGEND**
-  EXISTING TREES AND HEDGEROWS TO BE RETAINED AND PROTECTED AS PART OF THE PROPOSALS
  -  EXISTING TREES AND HEDGEROWS TO BE REMOVED AS PART OF THE PROPOSALS
  -  EXISTING TPO TREES (Dashed line indicates removal to facilitate development)
  -  EXISTING TREES AND HEDGEROWS CLASSED AS ANCIENT IN RSK VETERAN TREE ASSESSMENT REPORT (Dashed line indicates removal to facilitate development)
  -  EXISTING TREES AND HEDGEROWS CLASSED AS VETERAN IN RSK VETERAN TREE ASSESSMENT REPORT (Dashed line indicates removal to facilitate development)
  -  EXISTING TREES AND HEDGEROWS CLASSED AS NOTABLE IN RSK VETERAN TREE ASSESSMENT REPORT (Dashed line indicates removal to facilitate development)
  -  EXISTING TREES AND HEDGEROWS CLASSED AS LOCALLY NOTABLE IN RSK VETERAN TREE ASSESSMENT REPORT (Dashed line indicates removal to facilitate development)
  -  HEDGEROWS IDENTIFIED AS IMPORTANT IN HEDGEROW SURVEY (Dashed line indicates removal to facilitate development)
  -  HEDGEROWS IDENTIFIED AS BORDERLINE IN HEDGEROW SURVEY (Dashed line indicates removal to facilitate development)
  -  PROPOSED PLATEAUS, TRANSPORT INFRASTRUCTURE AND BUNDING
  -  SITE BOUNDARY

C	05/03/18	Client name amended	CS
B	05/02/18	Key plan and drawing frame added	CS
A	01/02/18	RSK Veteran Tree Survey info added	CS
REV	DATE	DETAILS OF ISSUE/REVISION	DRW

ASHFIELD LAND MANAGEMENT LIMITED AND GAZELEY GLP NORTHAMPTON S.A.R.L



**THE RAIL CENTRAL RAIL FREIGHT INTERCHANGE AND HIGHWAY ORDER 201[X]**

**HEDGEROW AND TREE RETENTION AND REMOVAL PLAN (3 OF 3 AT 1:2500)**

SCALE	1:2500	DRAWN	CS
PAGE SIZE	A1	REVIEWED	BC
REGULATION	DOCUMENT		
5 (2) (o)	Hedgerows Plan		
DRAWING STATUS	Planning		
DRAWING No	1627-15-105	REVISION	C

