

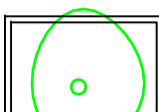
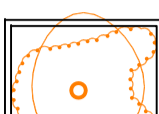
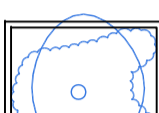
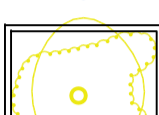









Key Plan

- LEGEND**
-  EXISTING TREES AND HEDGEROWS TO BE TO BE RETAINED AND PROTECTED AS PART OF THE PROPOSALS
 -  EXISTING TREES AND HEDGEROWS TO BE TO BE REMOVED AS PART OF THE PROPOSALS
 -  EXISTING TPO TREES (Dashed line indicates removal to facilitate development)
 -  EXISTING TREES AND HEDGEROWS CLASSED AS ANCIENT IN RSK VETERAN TREE ASSESSMENT REPORT (Dashed line indicates removal to facilitate development)
 -  EXISTING TREES AND HEDGEROWS CLASSED AS VETERAN IN RSK VETERAN TREE ASSESSMENT REPORT (Dashed line indicates removal to facilitate development)
 -  EXISTING TREES AND HEDGEROWS CLASSED AS NOTABLE IN RSK VETERAN TREE ASSESSMENT REPORT (Dashed line indicates removal to facilitate development)
 -  EXISTING TREES AND HEDGEROWS CLASSED AS LOCALLY NOTABLE IN RSK VETERAN TREE ASSESSMENT REPORT (Dashed line indicates removal to facilitate development)
 -  HEDGEROWS IDENTIFIED AS IMPORTANT IN HEDGEROW SURVEY (Dashed line indicates removal to facilitate development)
 -  HEDGEROWS IDENTIFIED AS BORDERLINE IN HEDGEROW SURVEY (Dashed line indicates removal to facilitate development)
 -  PROPOSED PLATEAUS, TRANSPORT INFRASTRUCTURE AND BUNDING
 -  SITE BOUNDARY

REV	DATE	DETAILS OF ISSUE/REVISION	DRW
C	05/03/18	Client name amended	CS
B	05/02/18	Key plan and drawing frame added	CS
A	01/02/18	RSK Veteran Tree Survey info added	CS

ASHFIELD LAND
MANAGEMENT LIMITED AND
GAZELEY GLP
NORTHAMPTON S.A.R.L



**THE RAIL CENTRAL RAIL
FREIGHT INTERCHANGE
AND HIGHWAY ORDER
201[X]**

DRAWING TITLE
**HEDGEROW AND TREE
RETENTION AND REMOVAL
PLAN (2 OF 3 AT 1:2500)**

SCALE	1:2500	DRAWN	CS
PAGE SIZE	A1	REVIEWED	BC

REGULATION	DOCUMENT
5 (2) (o)	Hedgerows Plan

DRAWING STATUS
Planning

DRAWING No	REVISION
1627-15-104	C