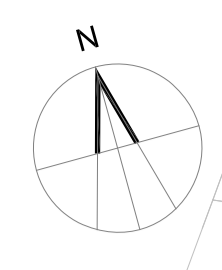


MILTON
MALSOR




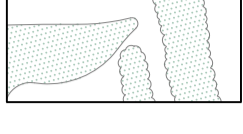

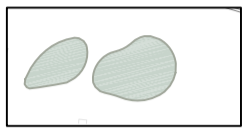



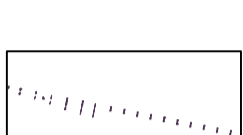
NORTHAMPTON LOOP

M1 MOTORWAY



LEGEND

ORDNANCE SURVEY (C) CROWN COPYRIGHT 2017. ALL RIGHTS RESERVED. LICENCE NUMBER 100022432.
COPYRIGHT RESERVED
BASED ON MK SURVEYS, TOPOGRAPHICAL SURVEY DRAWING, REF: 2223, DATED JULY 2016, AND ORDNANCE SURVEY INFORMATION.

-  ORDER LIMITS
-  ILLUSTRATIVE PROPOSED BUILDINGS
-  PROPOSED PUBLIC RIGHT OF WAY
-  EXISTING LANDSCAPING RETAINED
-  PROPOSED LANDSCAPED OPEN SPACE (INCLUDING SCREENING AND BUNDING)
-  FLOOD ATTENUATION
-  INTERMODAL AREA
-  AREA FOR POTENTIAL P.V. PANELS ON ROOFS
-  INDICATIVE EXISTING CATENARY POSITIONS
-  INDICATIVE PROPOSED CATENARY POSITIONS

UNIT 2

UNIT 1

UNIT 3

UNIT 5

UNIT 6

UNIT 7

TRAIN
MAINTENANCE
DEPOT

POTENTIAL EXPRESS FREIGHT CROSS-DOCK PLATFORM

WEST COAST MAINLINE

BLISWORTH

B	28-02-18	TITLE UPDATED	PF	MS
A	27-02-18	OS GRID REMOVED	PF	MS
0	06-02-18	FIRST ISSUE	PF	MS
REV	DATE	DETAILS OF ISSUE/REVISION	DRW	REV



ASHFIELD LAND



**THE RAIL CENTRAL RAIL
FREIGHT INTERCHANGE AND
HIGHWAY ORDER 201[x]**

DRAWING TITLE
**ILLUSTRATIVE COLOUR
MASTERPLAN - SHEET 2 OF 2**

SCALE	1:2,500	DRAWN	PF
PAGE SIZE	A0	REVIEWED	MS
REGULATION	DOCUMENT		
5(2)0			

DRAWING STATUS
FEASIBILITY

DRAWING No	MSA-30708-PL-DCO-112	REVISION	B
------------	----------------------	----------	---



KEY PLAN
1:20,000

