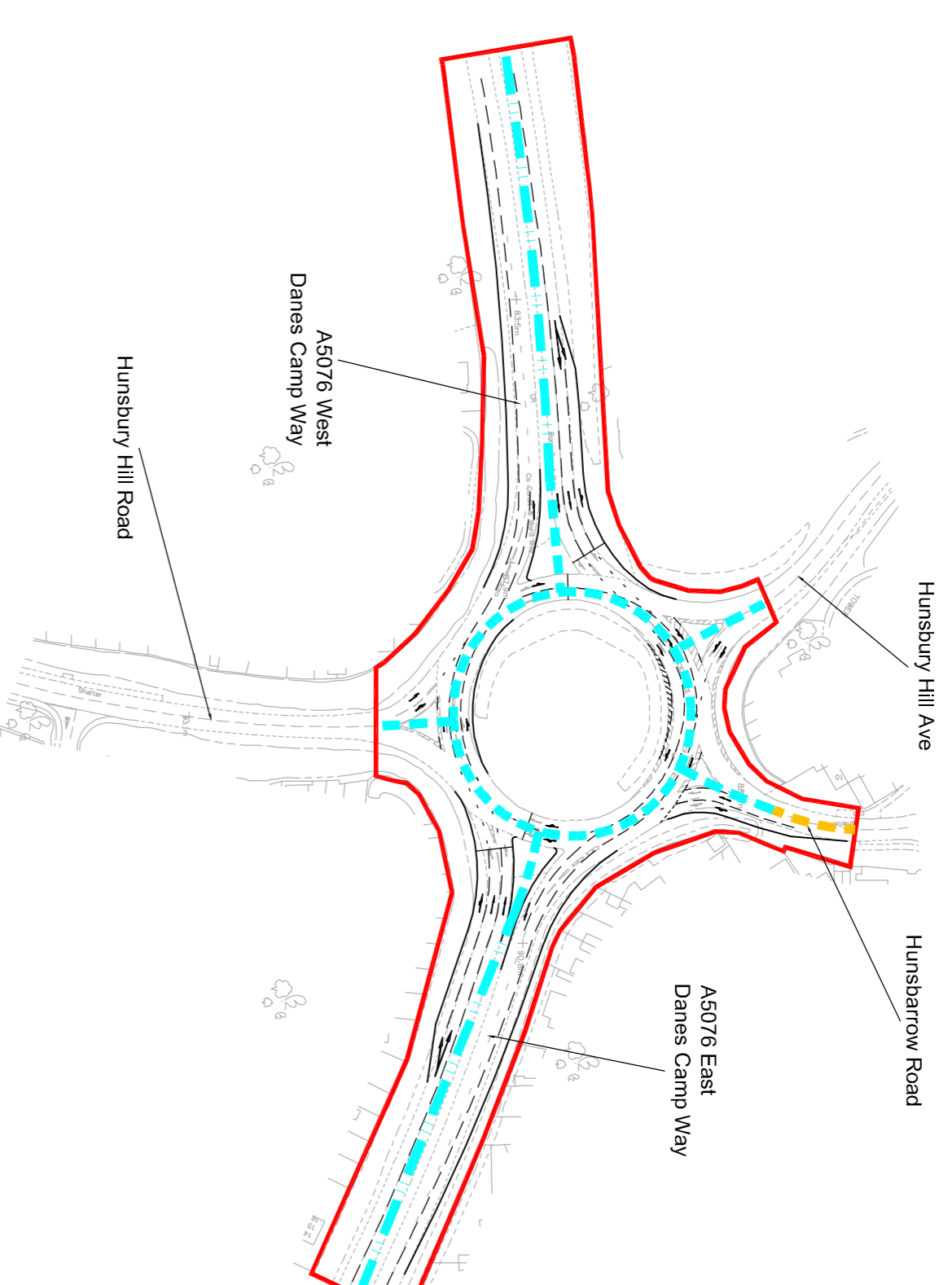
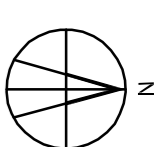
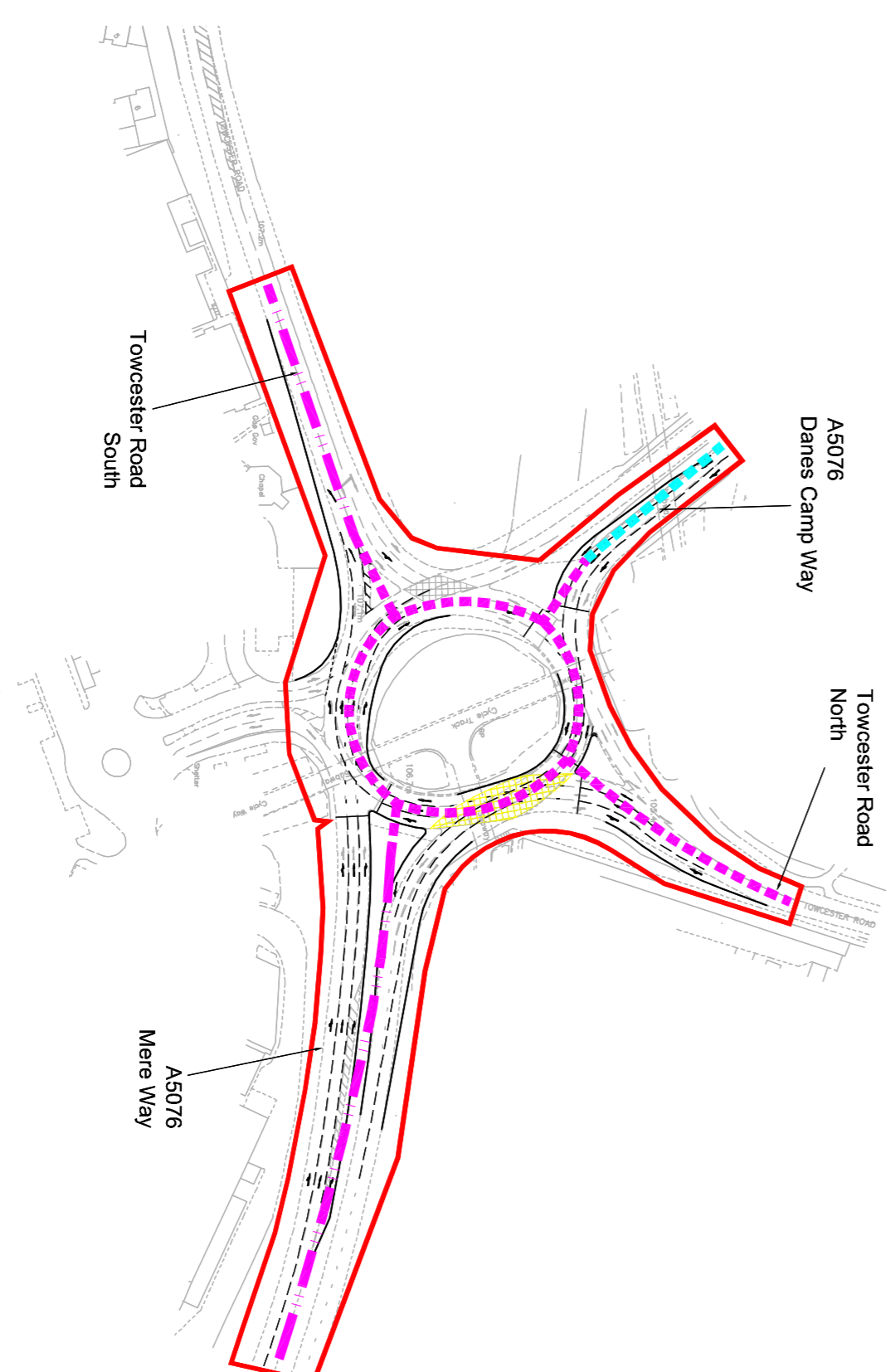
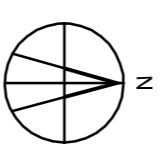


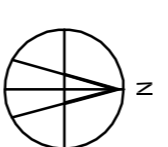
A508/A5199



A5076/Hunsbury Hill Avenue/Hunsbarrow Road/Hunsbury Hill Road



Towcester Road/A5076/A5123/Tesco



A45/A43/Ferris Row

LEGEND

- Red Line Boundary
- SPEED LIMITS SHOWN FOR INFORMATION PURPOSES**
- - - Local highway with street lighting subject to 30mph speed limit
- - - Local highway with street lighting subject to 30mph speed limit
- - - Local highway without street lighting subject to 30mph speed limit
- - - Local highway with street lighting subject to 40mph speed limit
- - - Local highway without street lighting subject to 40mph speed limit
- - - Local highway with street lighting subject to 40mph speed limit
- - - Local highway without street lighting subject to 40mph speed limit



REV	DATE	DETAILS OR ISSUÉ/REVISION	DRW	REV



ASHFIELD LAND



THE RAIL CENTRAL RAIL
FREIGHT INTERCHANGE
AND HIGHWAY ORDER 201(X)

DRAWING TITLE
Speed Limit Plans
Sheet 5 of 7

SCALE	1:2,000	DRAWN	DR
PAGE SIZE	A1	REVIEWED	MB
REGULATION	DOCUMENT		
5(2) (o)	-		

DRAWING STATUS
DRAFT - STAGE 2 CONSULTATION

DRAWING No 1211-80/SLP/05

REVISION -