
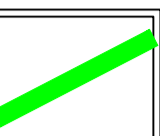
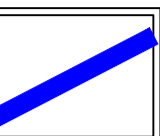




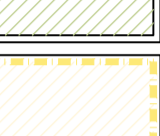






- LEGEND**
-  Existing Retained Public Right of Way or Other Route with Public Access
 -  Existing Extinguished Right of Way or Other Route with Public Access
 -  Canal Towpath
 -  Northamptonshire County Council Definitive Map Reference
 -  Proposed Public Right of Way (2m Width)
 -  Proposed Combined Cycleway / Public Footpath
 -  Proposed Publically Accessible Green Infrastructure
 -  Development Plateau
 -  Intermodal Area
 -  New Road Infrastructure and Improvements to Existing Road Infrastructure
 -  Proposed Screening Mound
 -  Site Boundary

A	05/03/18	Client name amended	CS
REV	DATE	DETAILS OF ISSUE/REVISION	DRW

ASHFIELD LAND MANAGEMENT LIMITED AND GAZELEY GLP NORTHAMPTON S.A.R.L



THE RAIL CENTRAL RAIL FREIGHT INTERCHANGE AND HIGHWAY ORDER 201[X]

DRAWING TITLE
PUBLIC RIGHTS OF WAY STRATEGY
 (3 OF 3 AT 1:2500)

SCALE	1:2500	DRAWN	CS
PAGE SIZE	A1	REVIEWED	BC
REGULATION	DOCUMENT		
5 (2) (q)	PROW Strategy		
DRAWING STATUS	Planning		
DRAWING No	1627-15-111	REVISION	A

