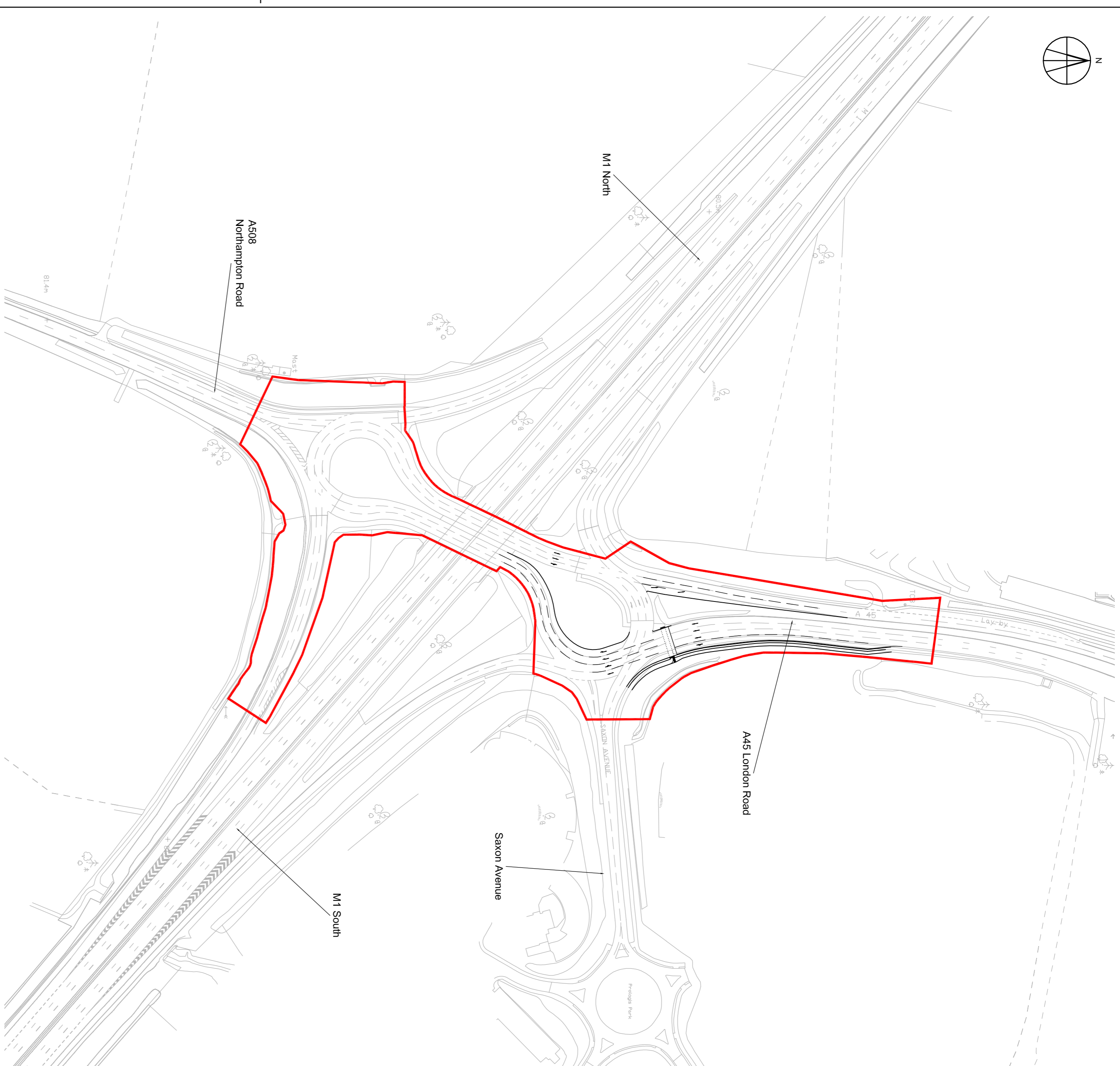
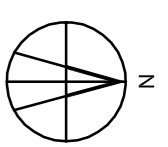
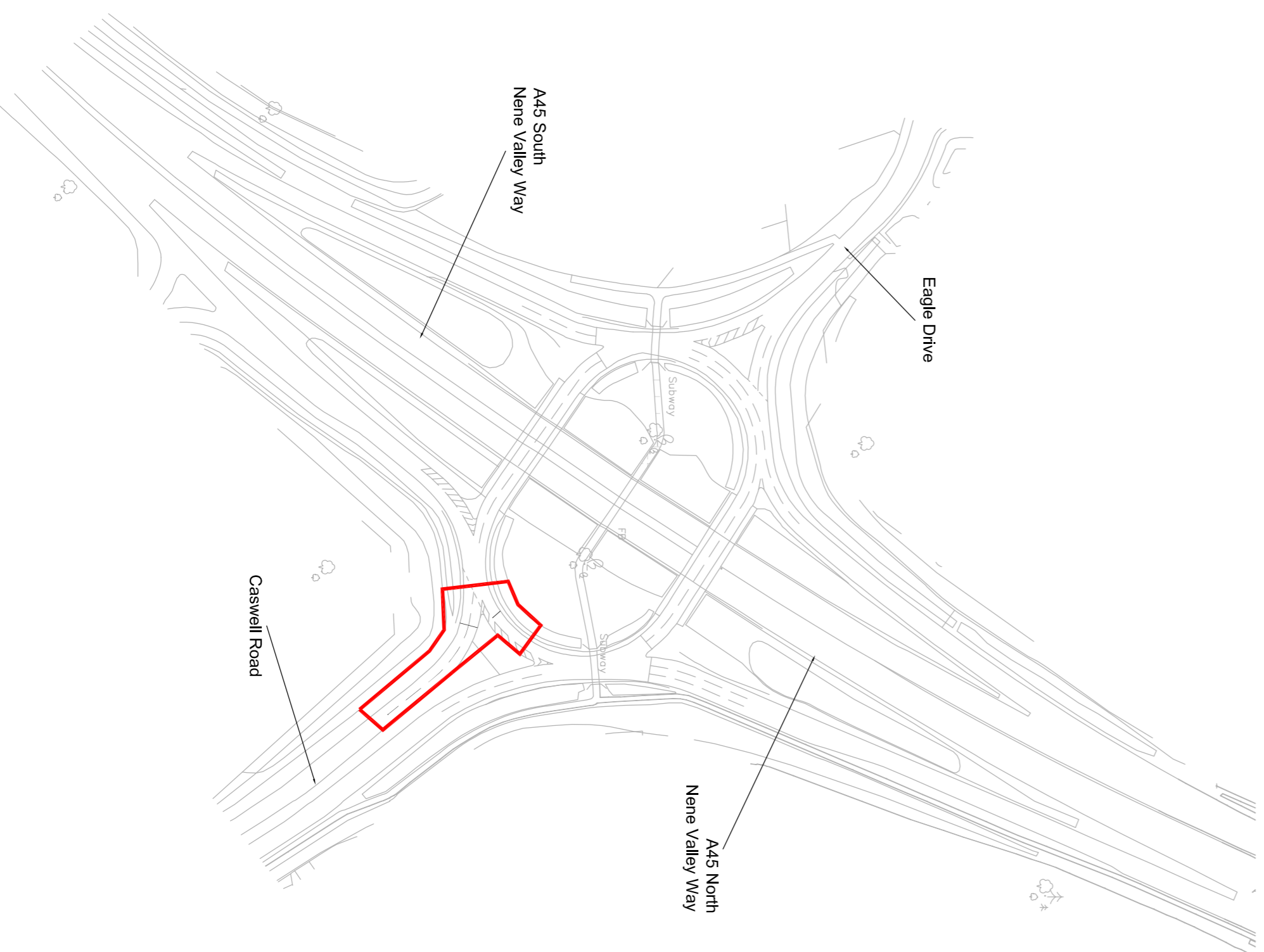
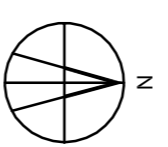


Barnes Meadow Interchange



M1 Junction 15



A45/Eagle Drive/Caswell Road

LEGEND

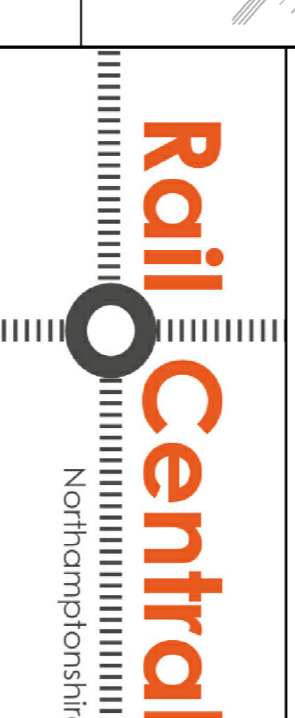
— Red Line Boundary



REV	DATE	DETAILS OF ISSUANCE/REVISION	DRW	REV



ASHFIELD LAND



**THE RAIL CENTRAL RAIL
FREIGHT INTERCHANGE
AND HIGHWAY ORDER 201(X)**

**Highway Plans
General Arrangement
Sheet 6 of 7**

SCALE	1:2,000	DRAWN	PSW
PAGE SIZE	A1	RECHECKED	MB
REGULATION		DOCUMENT	

5(2) (o)

DRAFT - STAGE 2 CONSULTATION

DRAWING NO
1211-80/HMP/06

REVISION

-