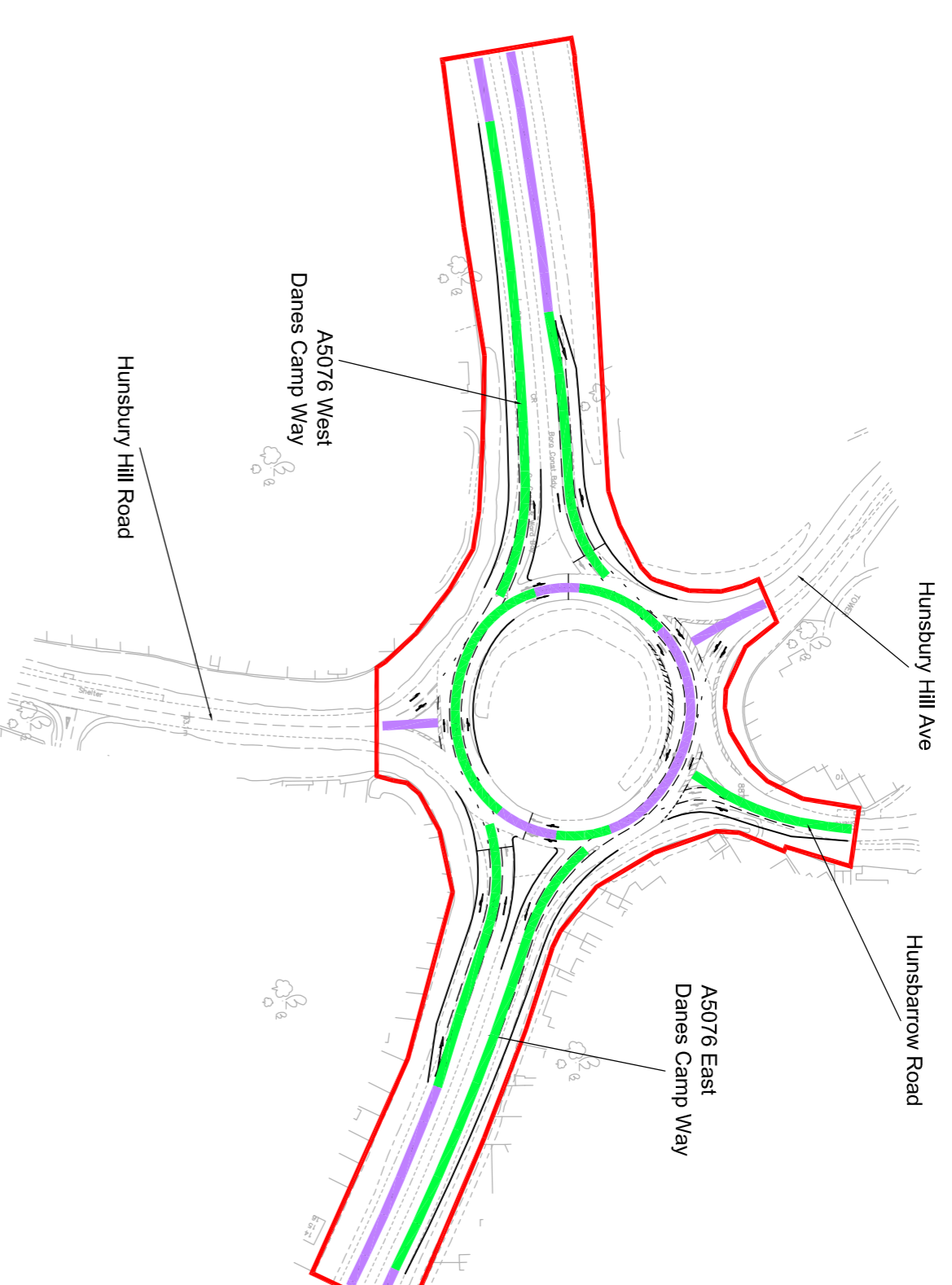
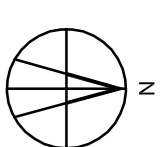
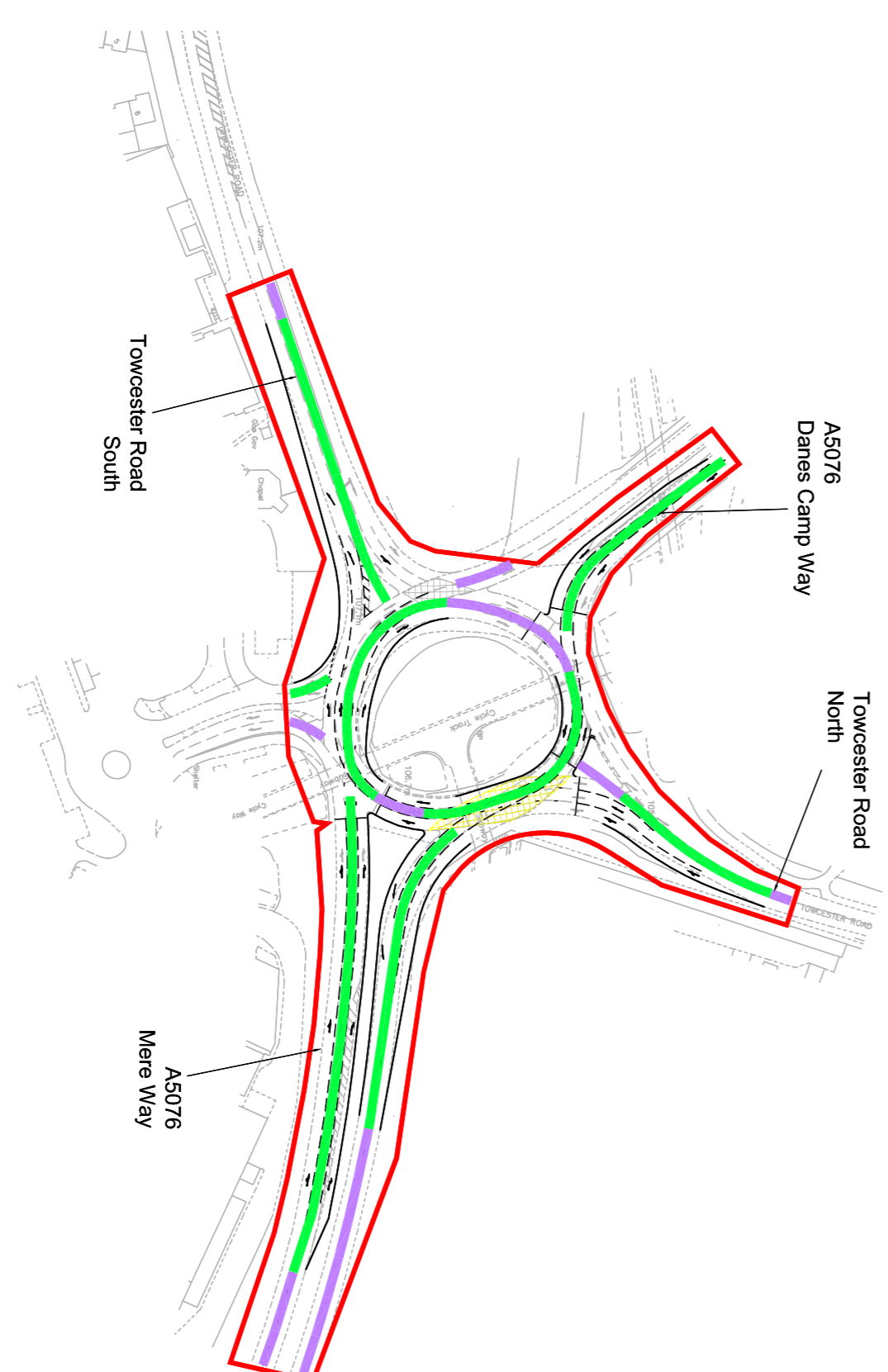
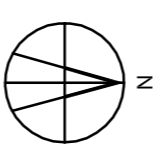


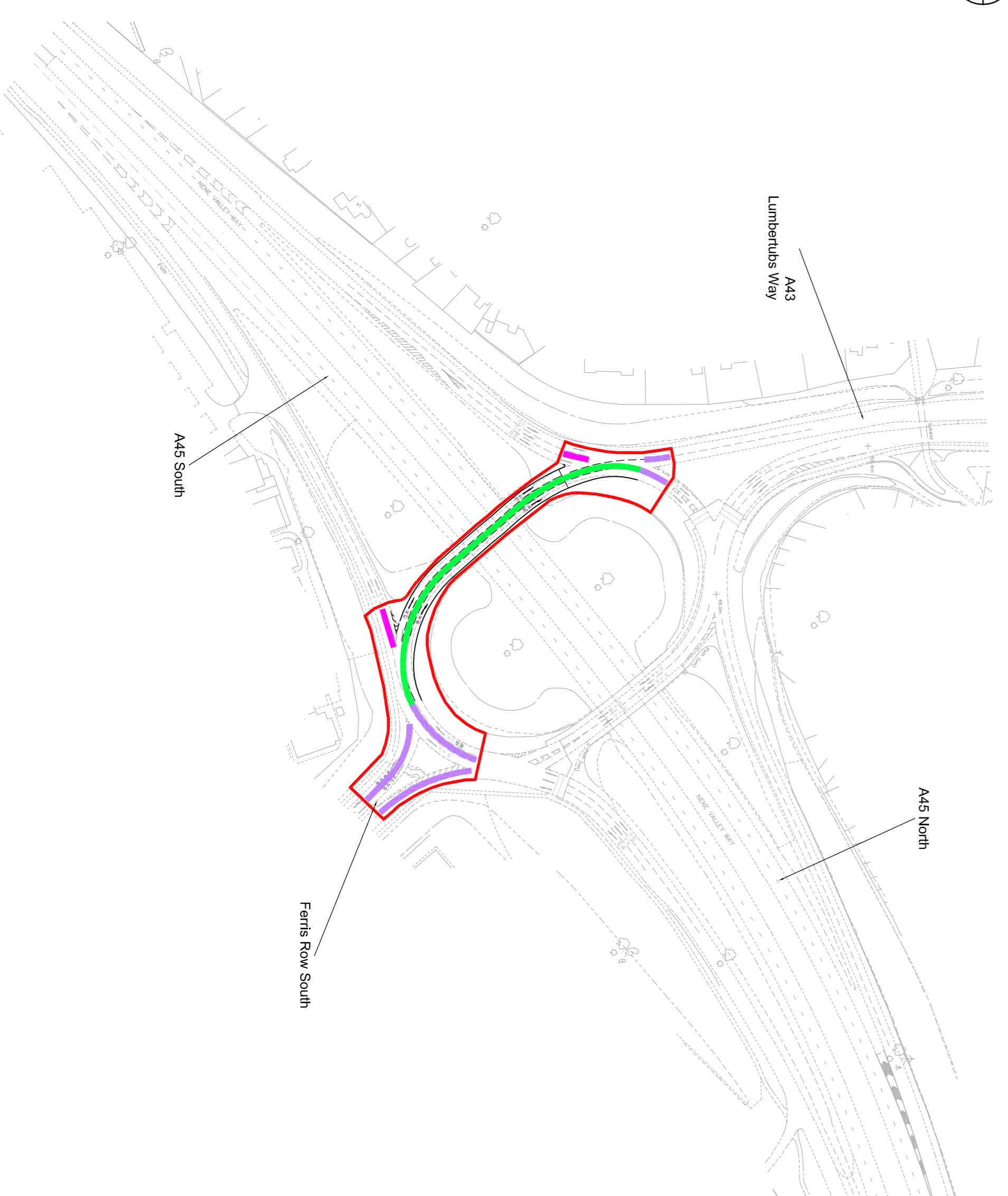
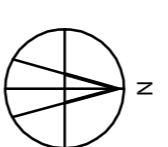
A508/A5199



A5076/Hunsbury Hill Avenue/Hunsbarrow Road/Hunsbury Hill Road



Towcester Road/A5076/A5123/Tesco



A45/A43/Ferris Row

LEGEND


- Red Line Boundary
- Highway Classification:**
 - Denotes centreline of proposed Special Road
 - Denotes centreline of existing Special Road
 - Denotes centreline of proposed All Purpose Trunk Road
 - Denotes centreline of existing All Purpose Trunk Road
 - Denotes centreline of proposed Unclassified All Purpose Road
 - Denotes centreline of proposed Classified All Purpose Road
 - Denotes centreline of existing Classified All Purpose Road



REV	DATE	DETAILS OF ISSUÉ/REVISION	DRW	REV



ASHFIELD LAND



THE RAIL CENTRAL RAIL FREIGHT INTERCHANGE AND HIGHWAY ORDER 201(X)

Highway Classification Plans
Sheet 5 of 7

SCALE	1:2,000	DRWN	PSW
PAGE SIZE	A1	RECHKD	MB
REGULATION		DOCUMENT	

5(2) (o)

DRAFT - STAGE 2 CONSULTATION

1211-80/HCP/05

REVISION