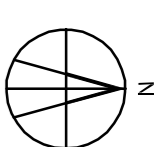
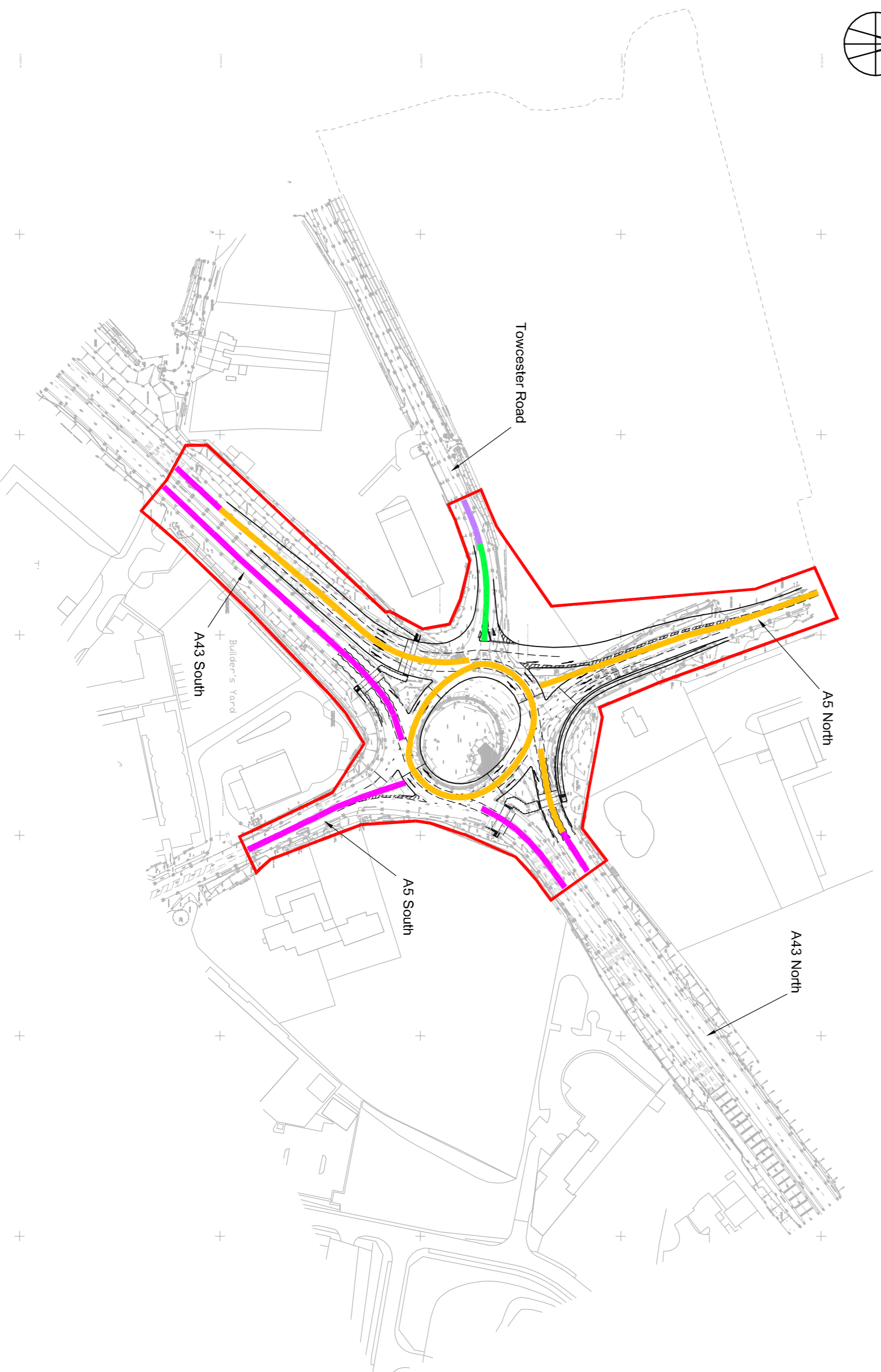
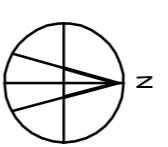


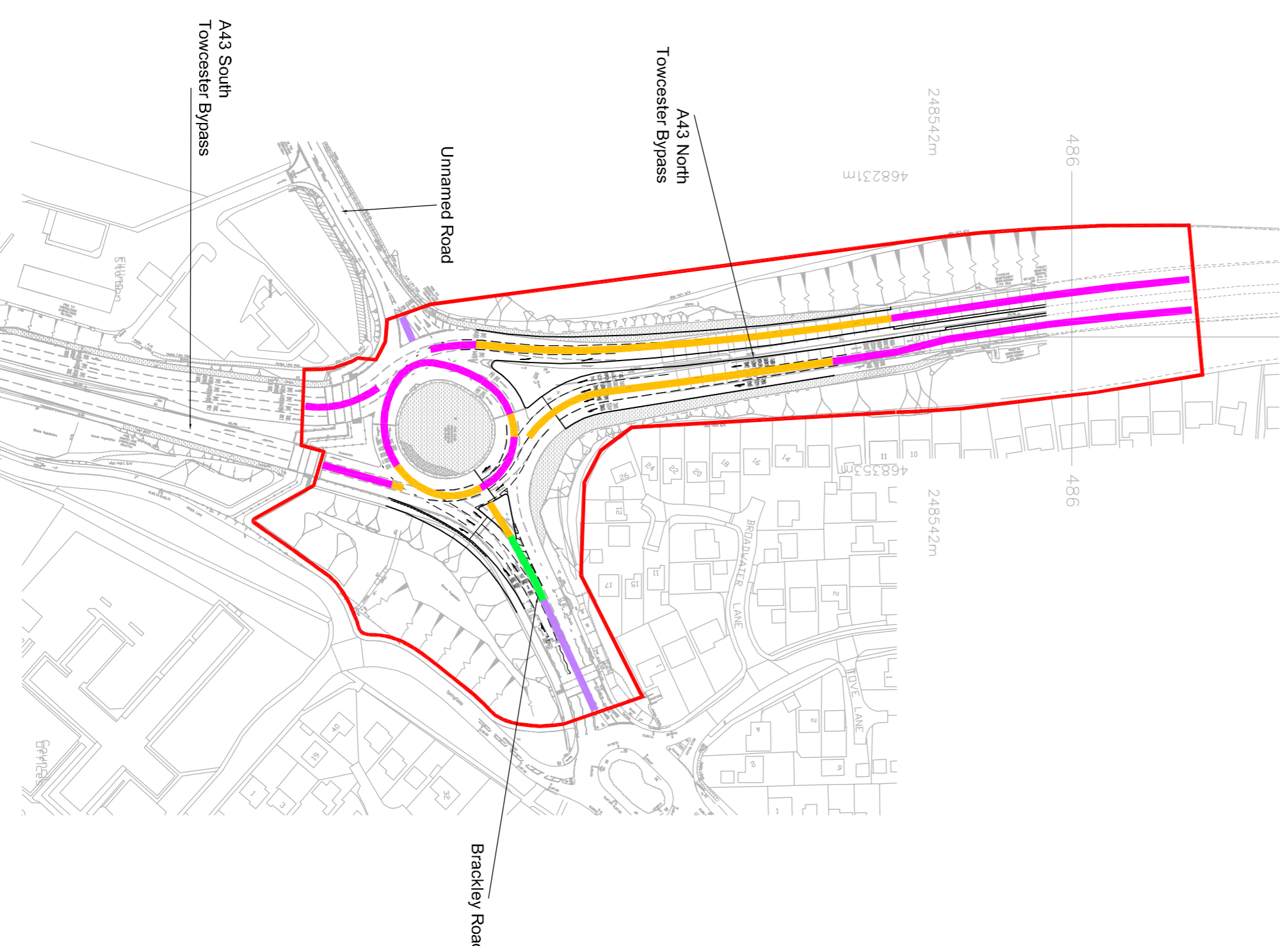
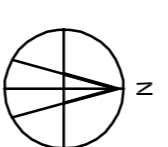
**A43 Tiffeld Turn**



**A43/Northampton Road**



**Tove Roundabout**



**Abthorpe Roundabout**

**LEGEND**

- Red Line Boundary
  - Approximate extent of proposed high friction surfacing (to commence 50m in advance of the left turn lane)
- Highway Classification:
- Demotes centreline of proposed Special Road
  - Demotes centreline of existing Special Road
  - Demotes centreline of proposed All Purpose Trunk Road
  - Demotes centreline of existing All Purpose Trunk Road
  - Demotes centreline of proposed Unclassified All Purpose Road
  - Demotes centreline of proposed Classified All Purpose Road
  - Demotes centreline of existing Classified All Purpose Road



REV	DATE	DETAILS OF ISSUING/REVISION	BY	CHK	REV



**ASHFIELD LAND**



**THE RAIL CENTRAL RAIL FREIGHT INTERCHANGE AND HIGHWAY ORDER 201(X)**

**Highway Classification Plans**  
Sheet 4 of 7

SCALE	1:2,000	DRAWN	PSW
PAGE SIZE	A1	REVIEWED	MB
REGULATION		DOCUMENT	

5(2) (o)

**DRAFT - STAGE 2 CONSULTATION**

DRAWING NO  
1211-80/HCP/04

REVISION  
-