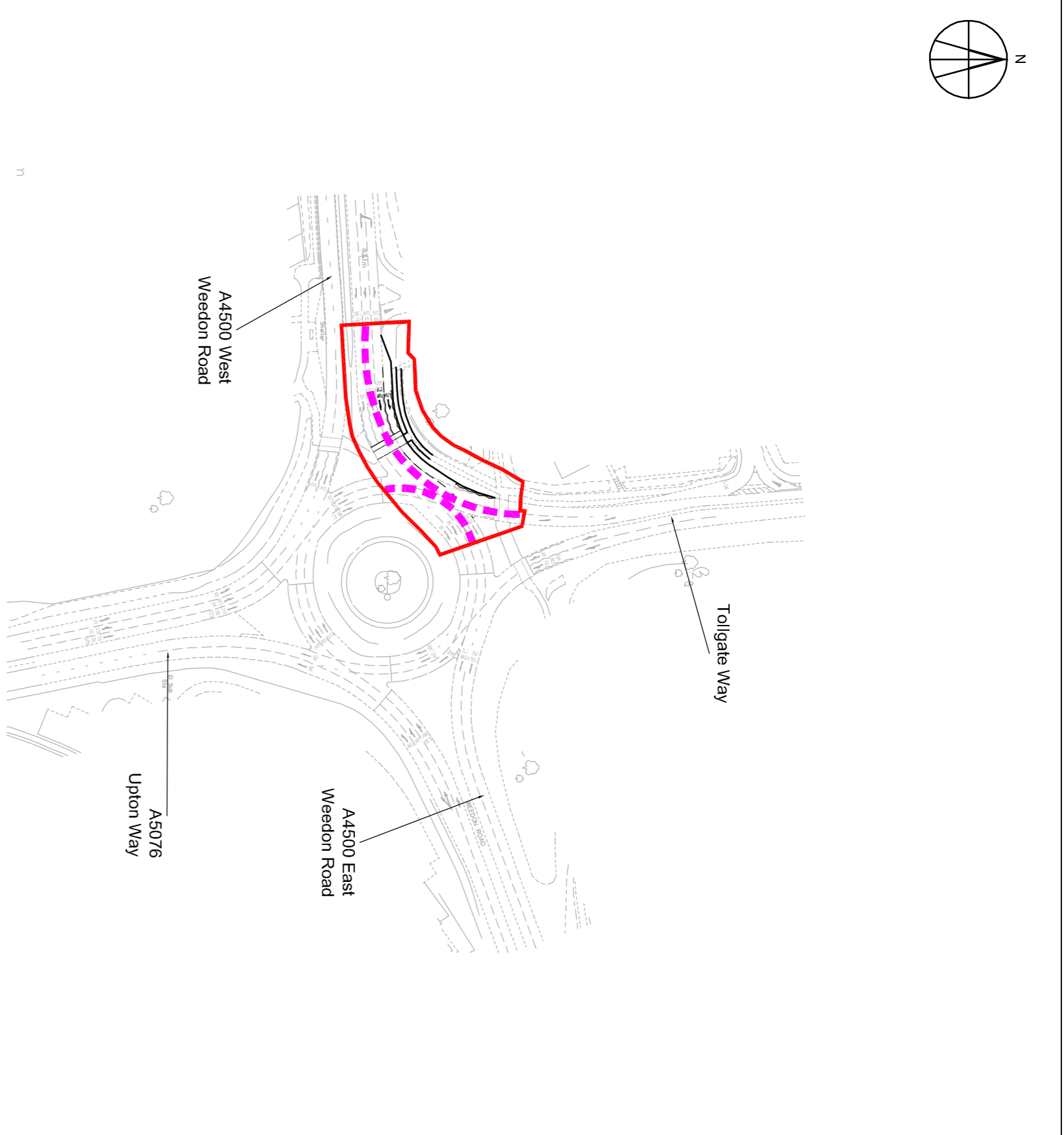
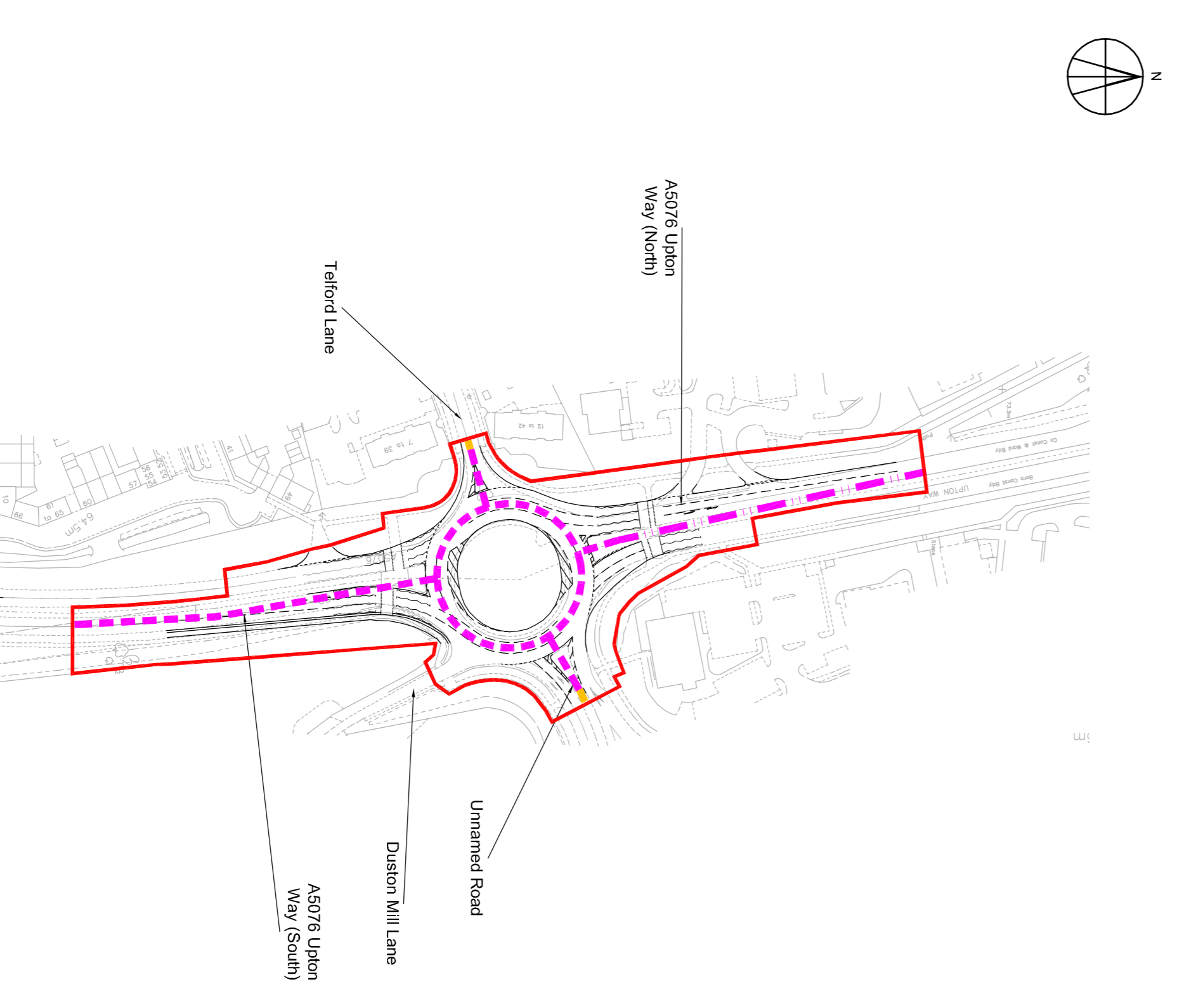


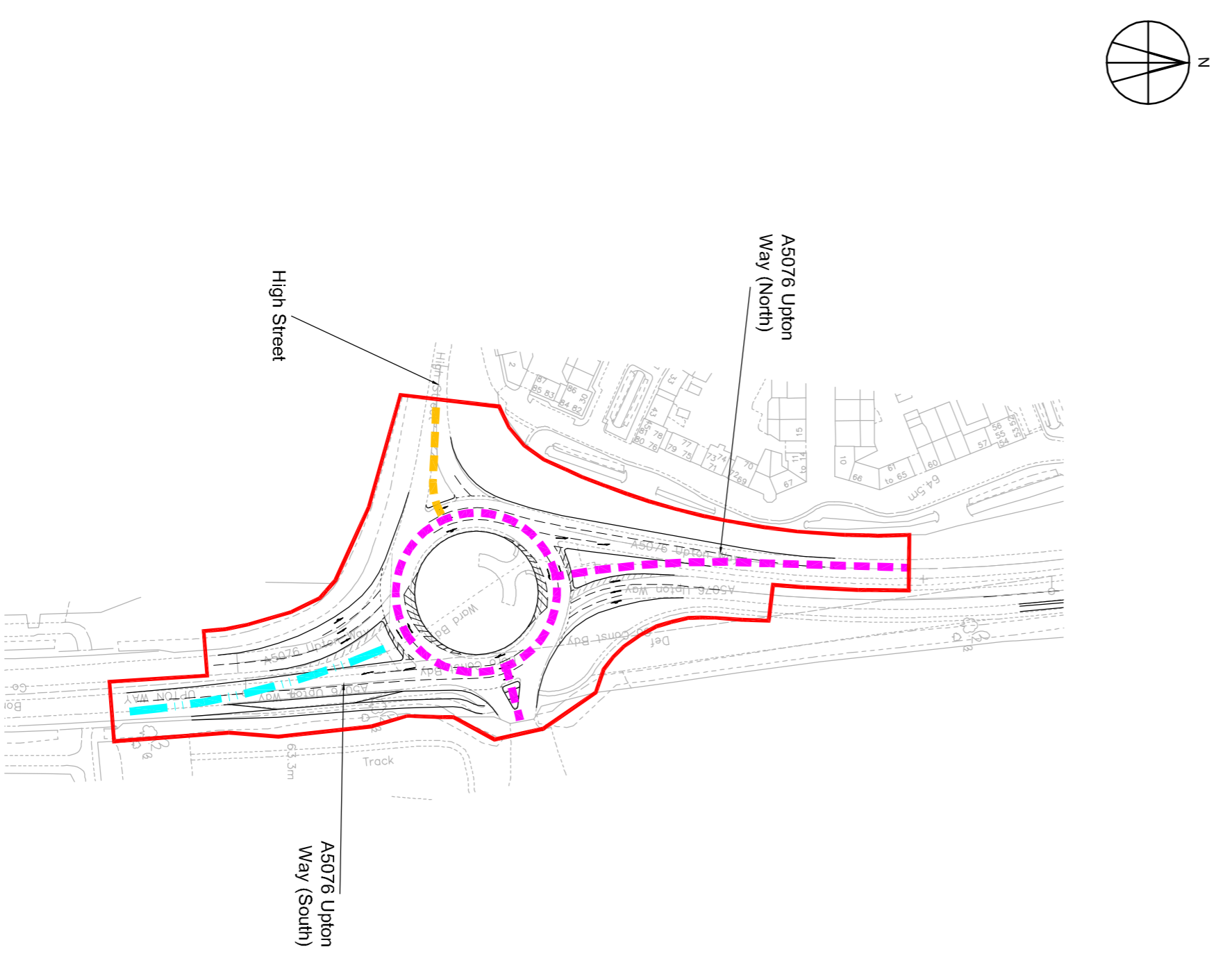
M1 Junction 16



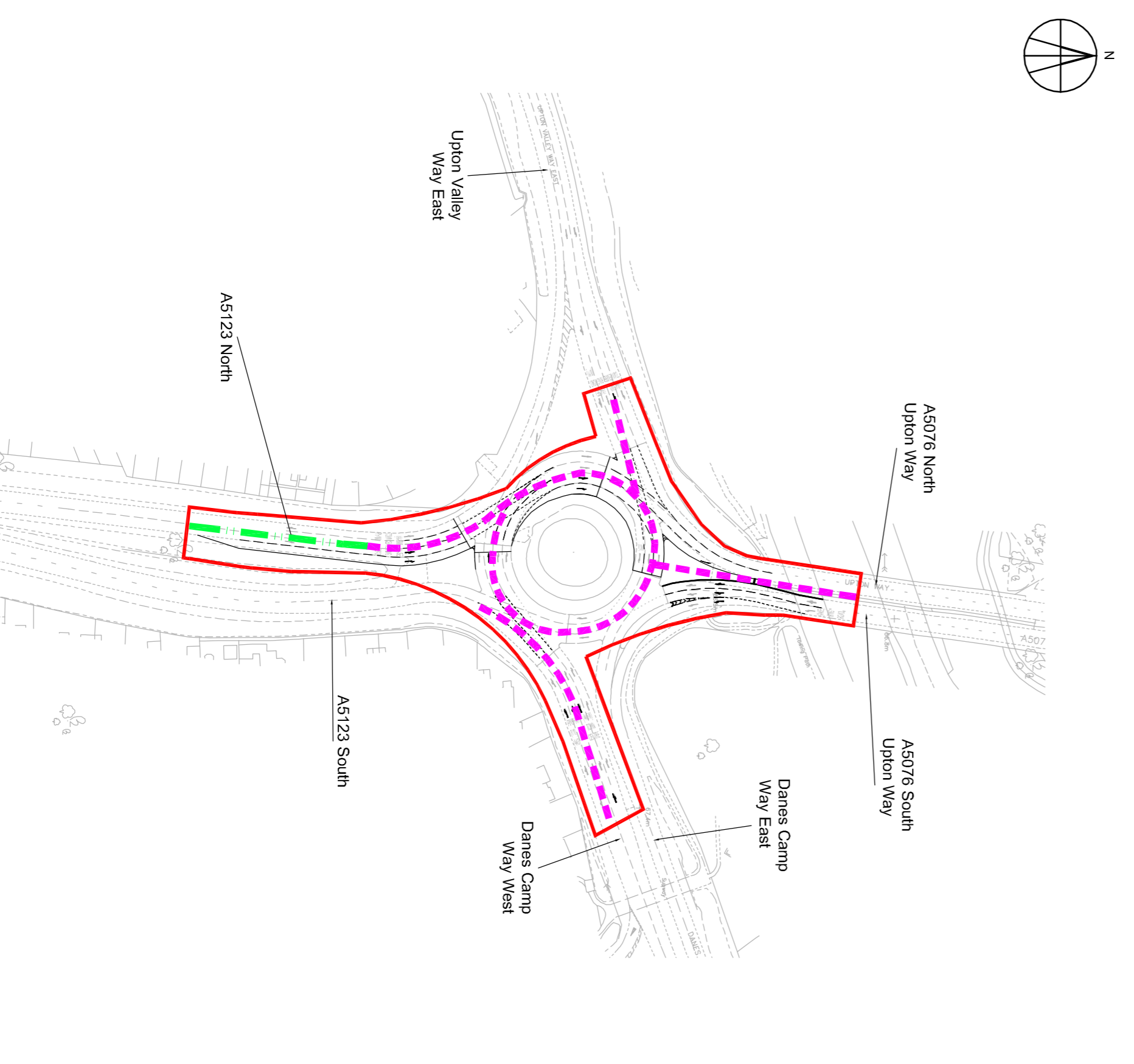
A4500/Upton Way/Tollgate Way



A5076/Telford Way/Walker Tull Way/Duston Mill Lane



A5076/High Street/Duston Mill



A5076/A5123/Upton Way

LEGEND

- Rail Line Boundary
- SPEED LIMITS SHOWN FOR INFORMATION PURPOSES**
- Motorway - National speed limit applies (variable speed limits provided by smart motorway systems)
- Local highway with street lighting subject to national speed limit
- Local highway without street lighting subject to national speed limit
- Local highway with street lighting subject to 40mph speed limit
- Local highway without street lighting subject to 40mph speed limit
- Local highway with street lighting subject to 30mph speed limit
- Local highway without street lighting subject to 30mph speed limit
- Local highway with street lighting subject to 20mph speed limit



REV	DATE	DETAILS OR ISSUED/REVISION	DRW	REV



ASHFIELD LAND



THE RAIL CENTRAL RAIL FREIGHT INTERCHANGE AND HIGHWAY ORDER 201(X)

Speed Limit Plans
Sheet 1 of 7

SCALE	1:2,000	DRWN	DR
PAGE SIZE	A1	REVIEWED	MB
REGULATION	DOCUMENT		
5(2) (o)	-		

DRAFT - STAGE 2 CONSULTATION

DRAWING No 1211-80/SLP/01

REVISION -