
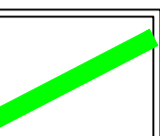
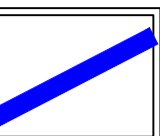




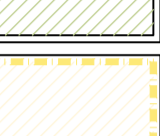






LEGEND

-  Existing Retained Public Right of Way or Other Route with Public Access
-  Existing Extinguished Right of Way or Other Route with Public Access
-  Canal Towpath
-  Northamptonshire County Council Definitive Map Reference
-  Proposed Public Right of Way (2m Width)
-  Proposed Combined Cycleway / Public Footpath
-  Proposed Publically Accessible Green Infrastructure
-  Development Plateau
-  Intermodal Area
-  New Road Infrastructure and Improvements to Existing Road Infrastructure
-  Proposed Screening Mound
-  Site Boundary

A	05/03/18	Client name amended	CS
REV	DATE	DETAILS OF ISSUE/REVISION	DRW

ASHFIELD LAND MANAGEMENT LIMITED AND GAZELEY GLP NORTHAMPTON S.A.R.L.



THE RAIL CENTRAL RAIL FREIGHT INTERCHANGE AND HIGHWAY ORDER 201[X]

DRAWING TITLE
PUBLIC RIGHTS OF WAY STRATEGY (2 OF 3 AT 1:2500)

SCALE	1:2500	DRAWN	CS
PAGE SIZE	A1	REVIEWED	BC
REGULATION	5 (2) (q)	DOCUMENT	PROW Strategy
DRAWING STATUS	Planning		
DRAWING No	1627-15-110	REVISION	A