
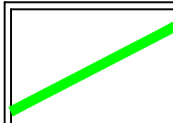
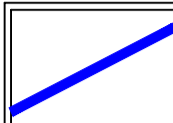






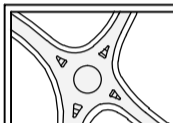
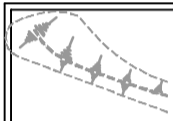
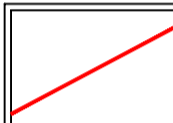


1627-16-109

1627-16-110

1627-16-111

- LEGEND
-  Existing Retained Public Right of Way or Other Route with Public Access
  -  Existing Extinguished Right of Way or Other Route with Public Access
  -  Canal Towpath
  -  Northamptonshire County Council Definitive Map Reference
  -  Proposed Public Right of Way (2m Width)
  -  Proposed Combined Cycleway / Public Footpath
  -  Proposed Publicly Accessible Green Infrastructure
  -  Development Plateau
  -  Intermodal Area
  -  New Road Infrastructure and Improvements to Existing Road Infrastructure
  -  Proposed Screening Mound
  -  Site Boundary

D	05/03/18	Client name amended	CS
C	21/02/18	Minor Amendments	CS
B	05/02/18	DCO drawing sheet added	CS
A	02/02/18	Minor amendment to rail crossing point	CS
REV	DATE	DETAILS OF ISSUE/REVISION	DRW

ASHFIELD LAND  
MANAGEMENT LIMITED AND  
GAZELEY GLP  
NORTHAMPTON S.A.R.L



THE RAIL CENTRAL RAIL  
FREIGHT INTERCHANGE  
AND HIGHWAY ORDER  
201[X]

DRAWING TITLE  
PUBLIC RIGHTS OF WAY  
STRATEGY KEYPLAN

SCALE	1:5000	DRAWN	CS
PAGE SIZE	A1	REVIEWED	BC
REGULATION	DOCUMENT		
5 (2) (q)	PROW Strategy		

DRAWING STATUS  
Planning

DRAWING No	REVISION
1627-15-32	D

