
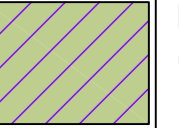

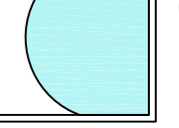
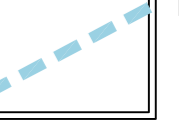
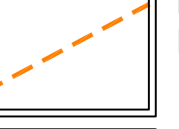
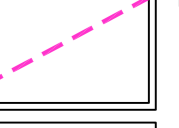
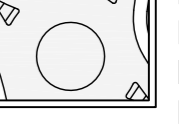




LEGEND

-  Existing Retained Vegetation
-  Primary Green Infrastructure (Ecological Mitigation Zone)
-  Primary Green Infrastructure (Other Soft Landscape Areas)
-  Grand Union Canal
-  Existing Retained Ditchline
-  Existing Retained Public Footpath
-  Proposed Public Footpath
-  Highways Works Including New Road Infrastructure and Improvements to Existing Road Infrastructure
-  Construction Compound (To be reinstated as existing upon completion)
-  Site Boundary

REV	DATE	DETAILS OF ISSUE/REVISION	DRW
C	05/03/18	Existing road layout removed	CS
B	23/02/18	Existing road layout removed	CS
A	06/02/18	DDO Drawing sheet added	CS

**ASHFIELD LAND
MANAGEMENT LIMITED AND
GAZELEY GLP
NORTHAMPTON S.A.R.L**



**THE RAIL CENTRAL
RAIL FREIGHT INTERCHANGE
AND HIGHWAY ORDER 201[X]**

DRAWING TITLE
**JUNCTION 15A
GREEN INFRASTRUCTURE
PLAN**

SCALE	1:2000	DRAWN	CS
PAGE SIZE	A0	REVIEWED	BC
REGULATION	DOCUMENT		
5 (2) (I)	GI Plan		

DRAWING STATUS
PLANNING

DRAWING No	1627-15-202	REVISION	C
------------	-------------	----------	---

