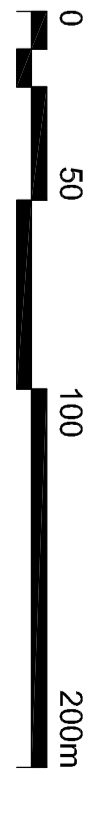


LEGEND


Red Line Boundary

NOTES:

1. The signs shown are not to scale and are indicative only.
2. The exact location of signs and the destination information displayed are to be agreed with Northamptonshire County Council and Highways England.



REV	DATE	DETAILS OF ISSUE/REVISION	DRW	REV



ASHFIELD LAND



THE RAIL CENTRAL RAIL
FREIGHT INTERCHANGE
AND HIGHWAY ORDER 201(X)

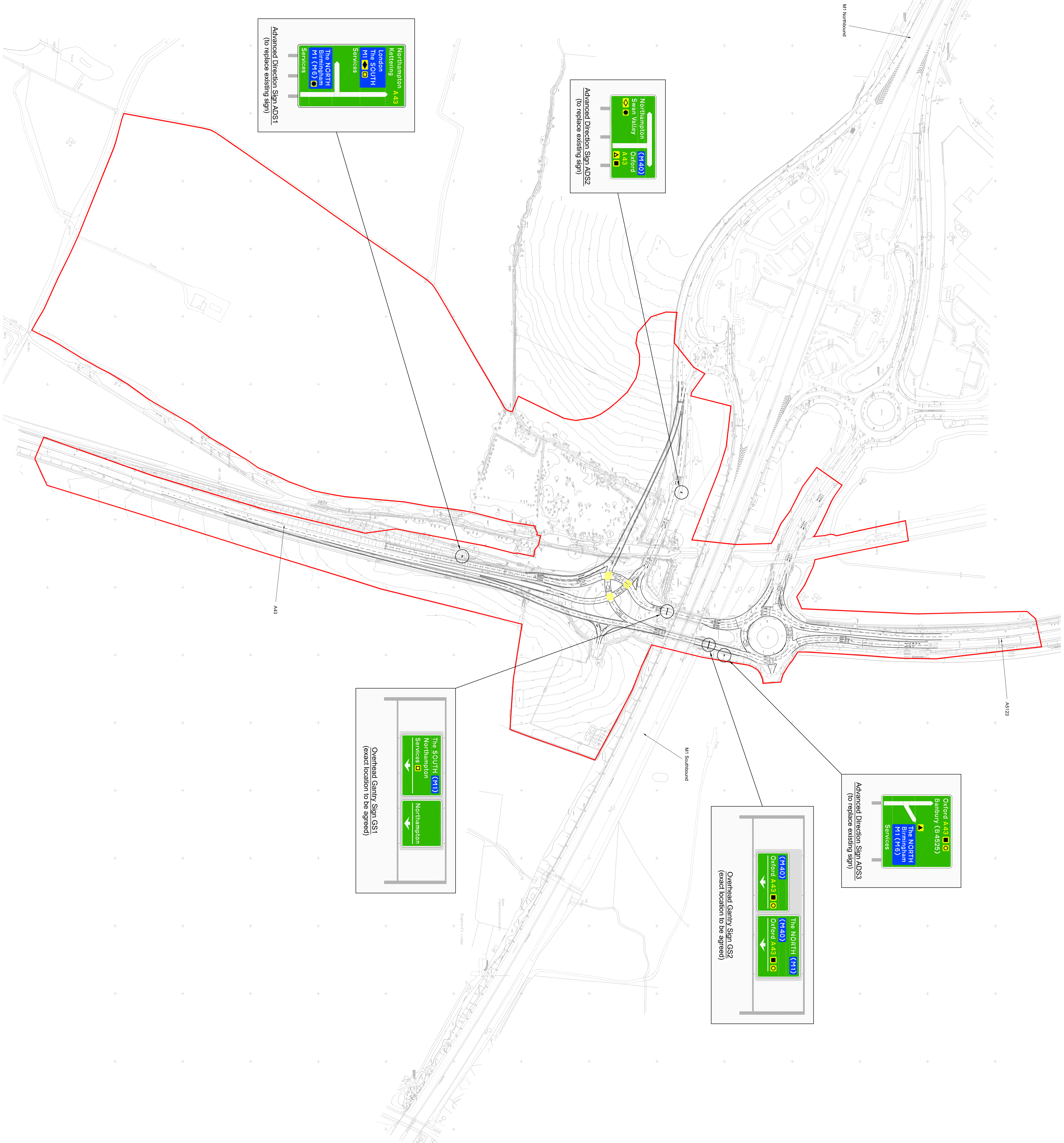
DRAWING TITLE
Highway Plans
General Arrangement
Sheet 2 of 7

SCALE	1:2,000	DRAWN	PSW
PAGE SIZE	A0	REVIEWED	MB

REGULATION DOCUMENT
5(2) (o)

DRAFT - STAGE 2 CONSULTATION

DRAWING No 1211-80/HMP/02



M1 Junction 15A