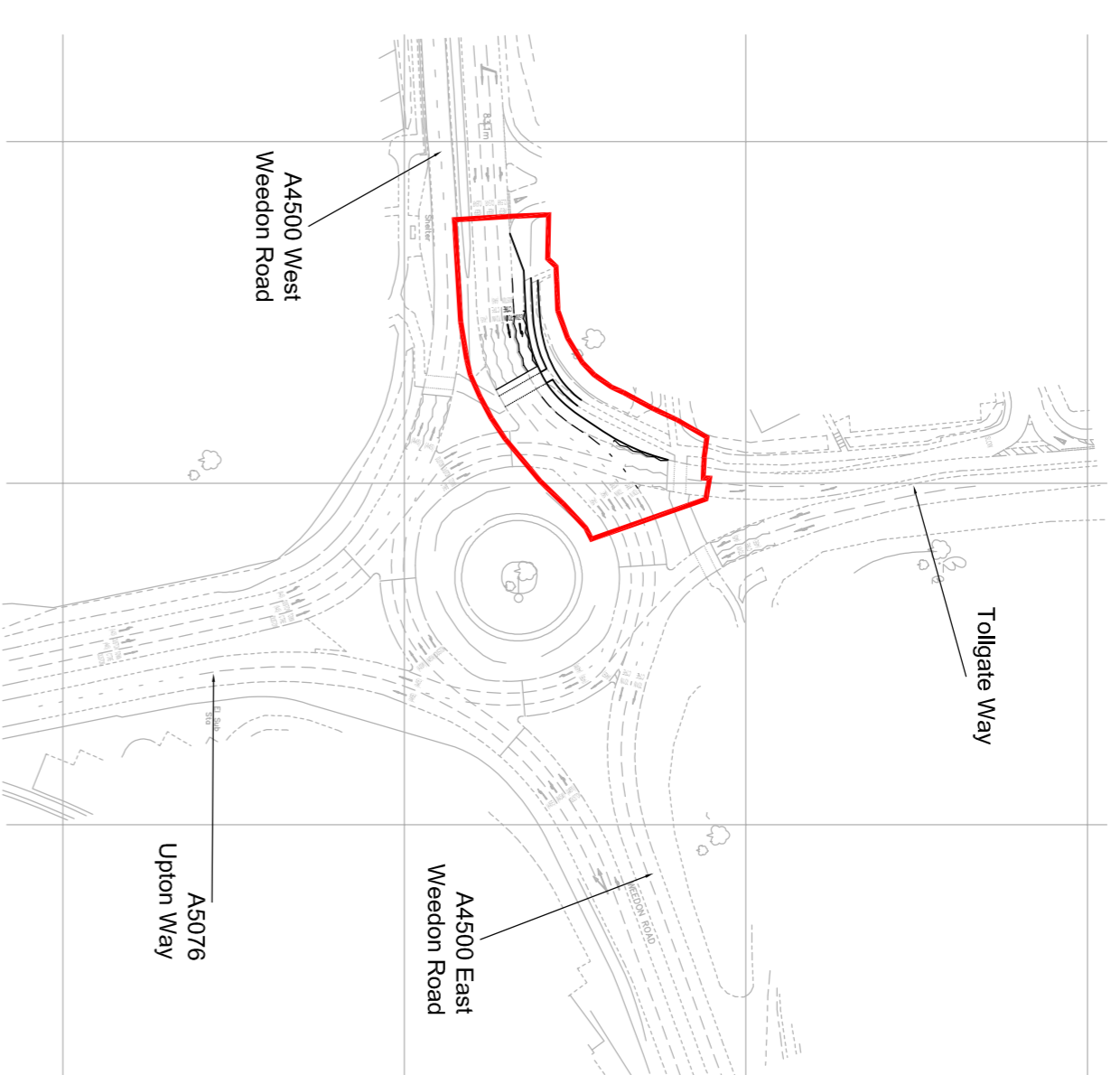
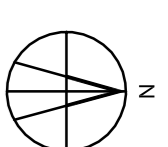
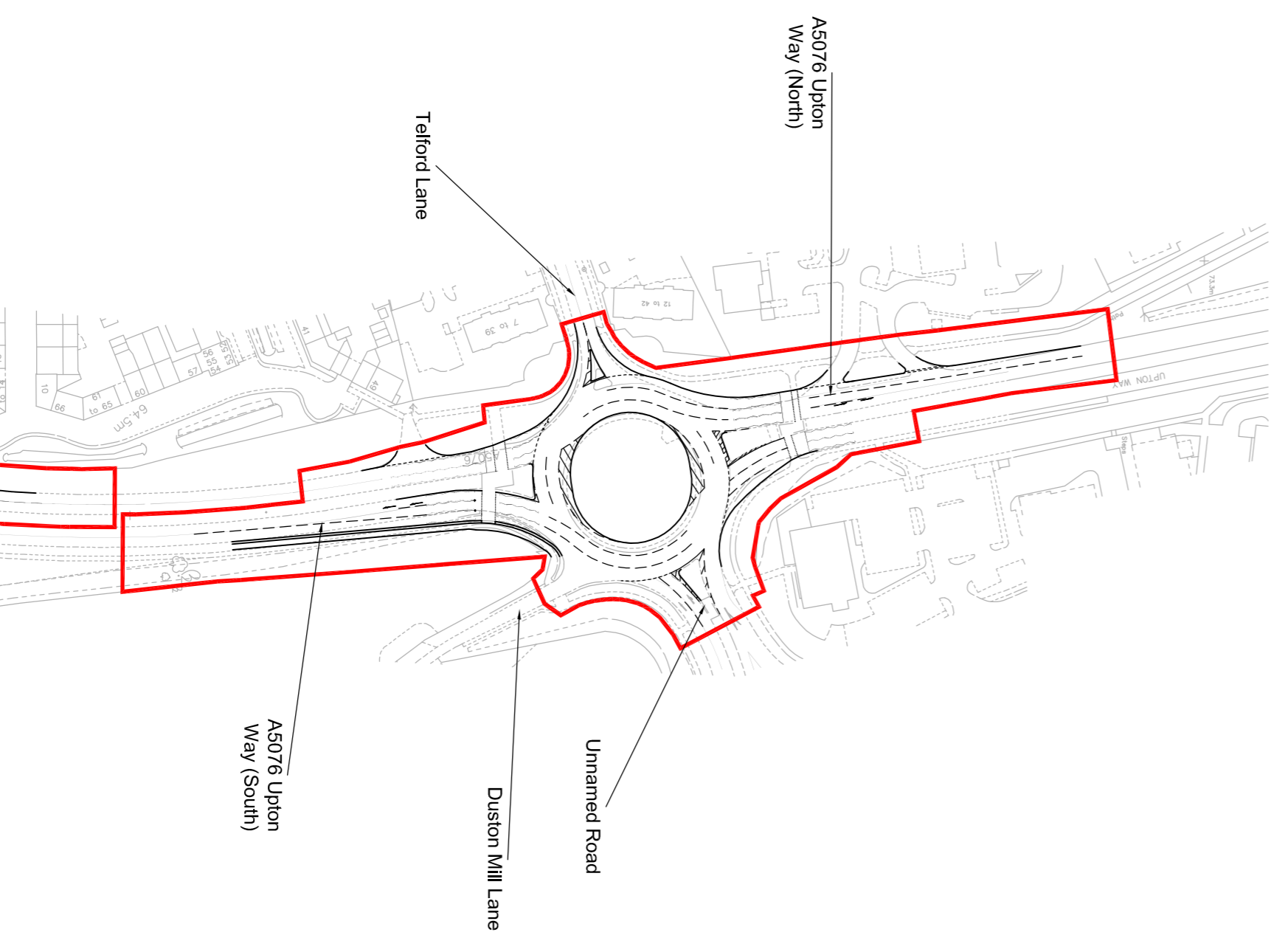
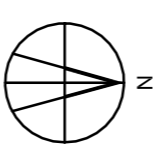


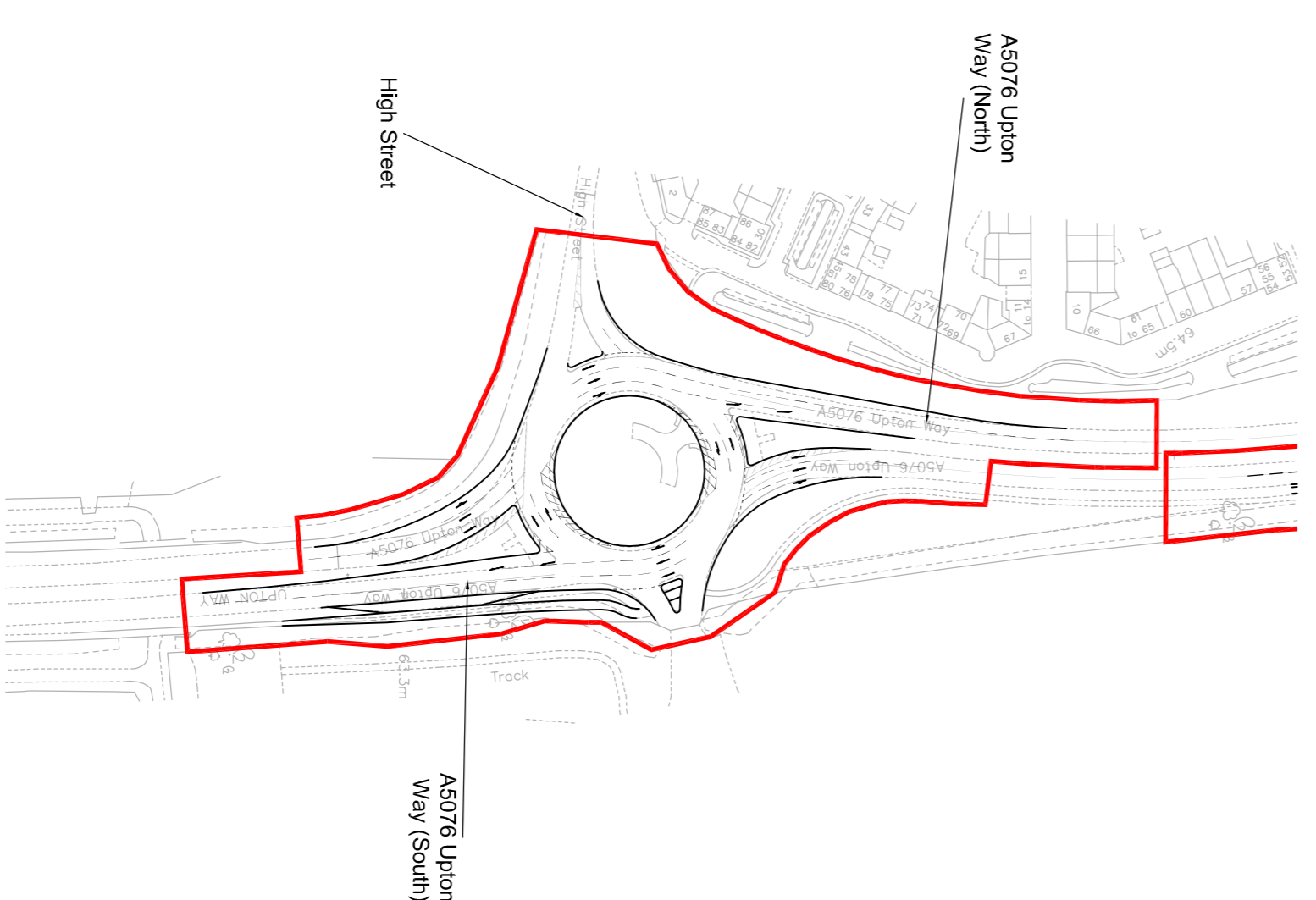
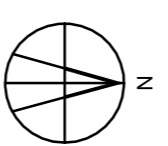
M1 Junction 16



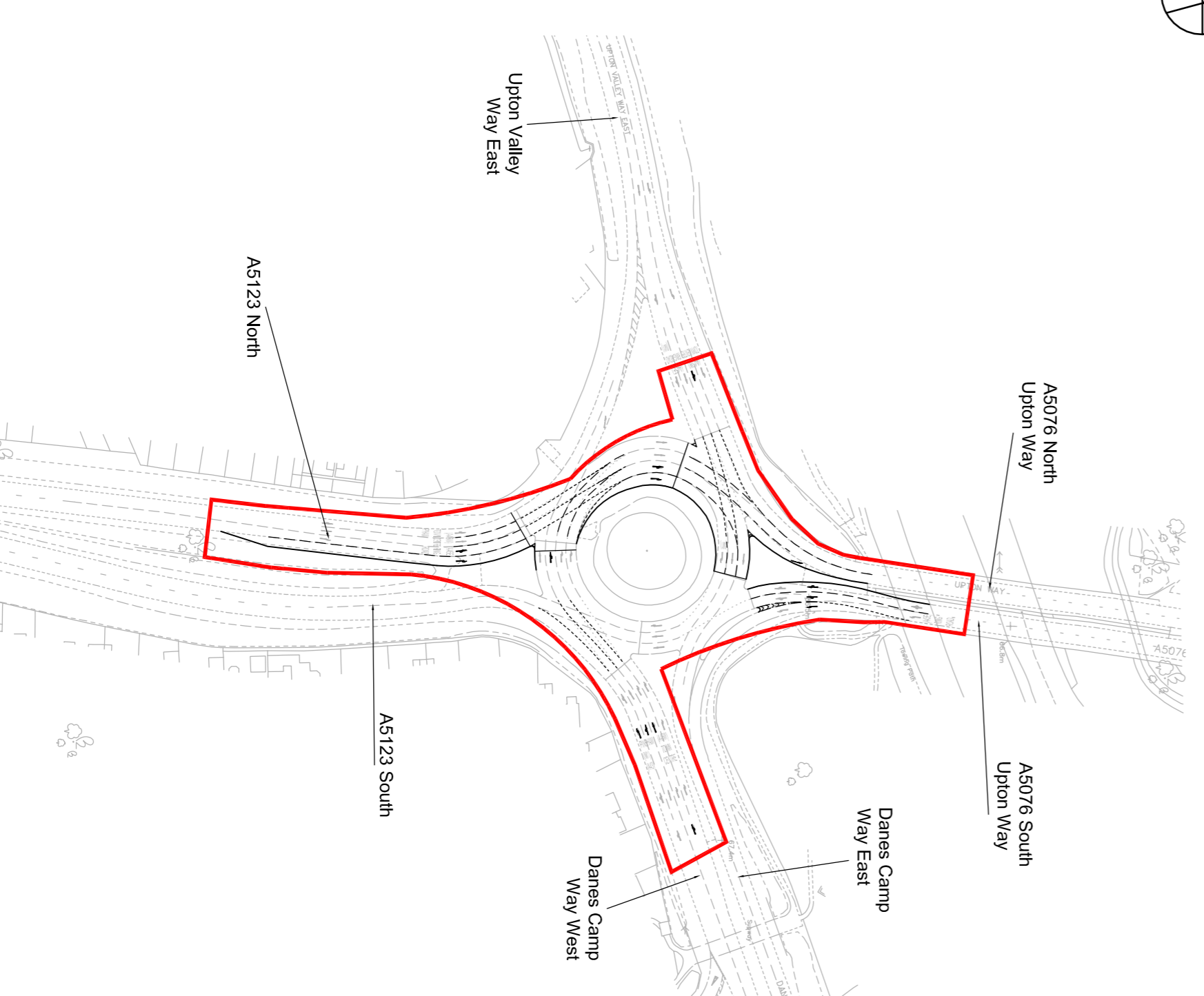
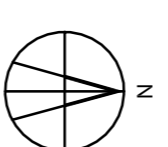
A4500/Upton Way/Tollgate Way



A5076/Telford Way/Walker Tull Way/Duston Mill Lane



A5076/High Street/Duston Mill



A5076/A5123/Upton Way

LEGEND

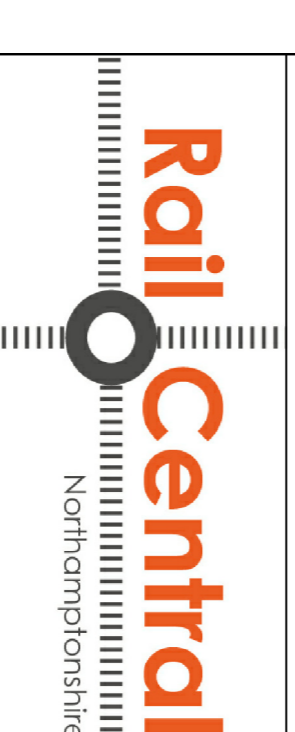
Red Line Boundary



REV	DATE	DETAILS OF ISSUANCE/REVISION	DRW	REV



ASHFIELD LAND



THE RAIL CENTRAL RAIL  
FREIGHT INTERCHANGE  
AND HIGHWAY ORDER 201(X)

DRAWING TITLE  
Highway Plans  
General Arrangement  
Sheet 1 of 7

SCALE	1:2,000	DRAWN	PSW
PAGE SIZE	A1	RECHECKED	MB
REGULATION		DOCUMENT	
5(2) (o)			

DRAFT - STAGE 2 CONSULTATION

DRAWING NO  
1211-80/HMP/01

REVISION