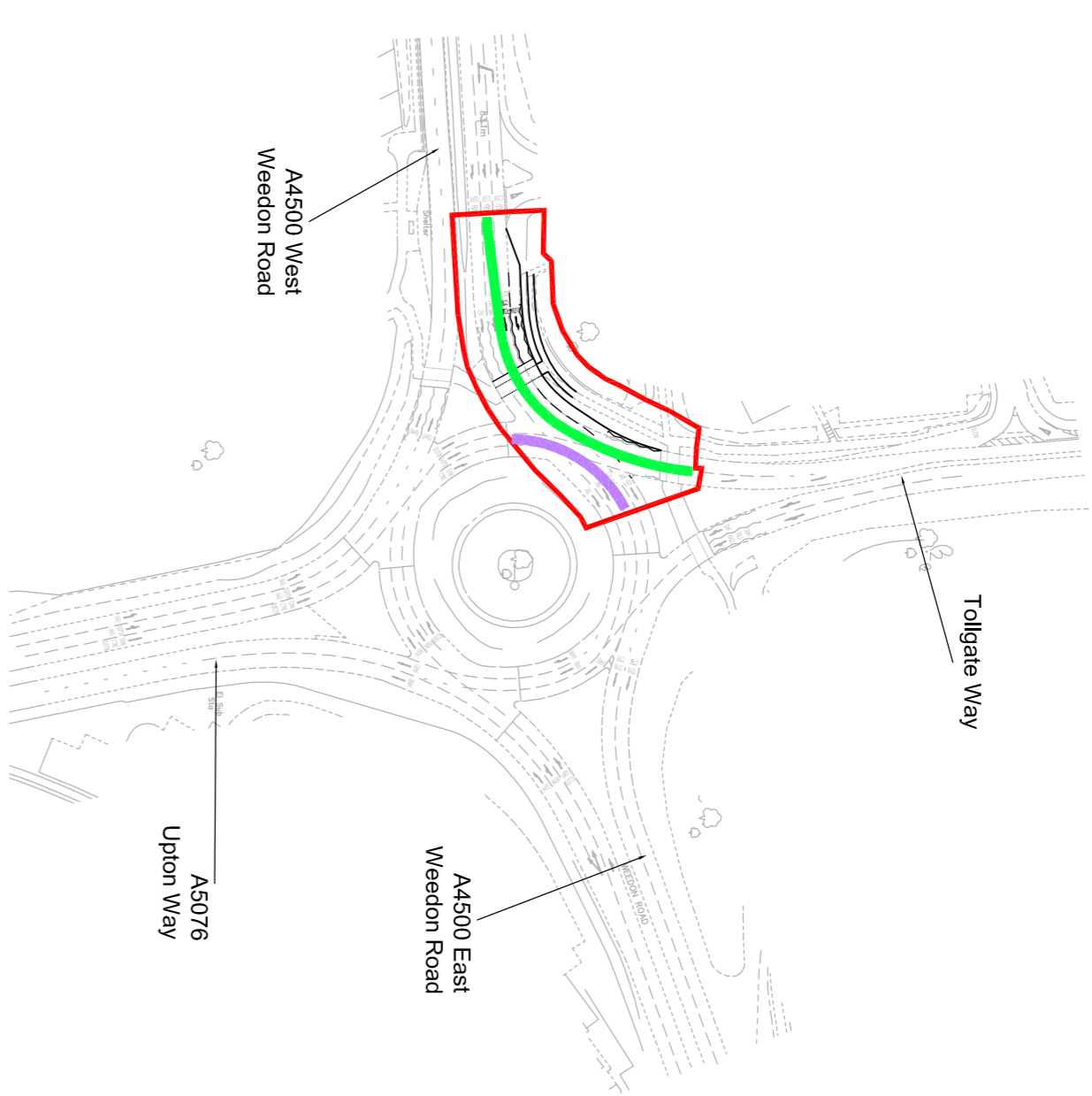
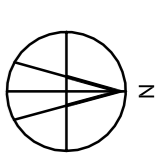
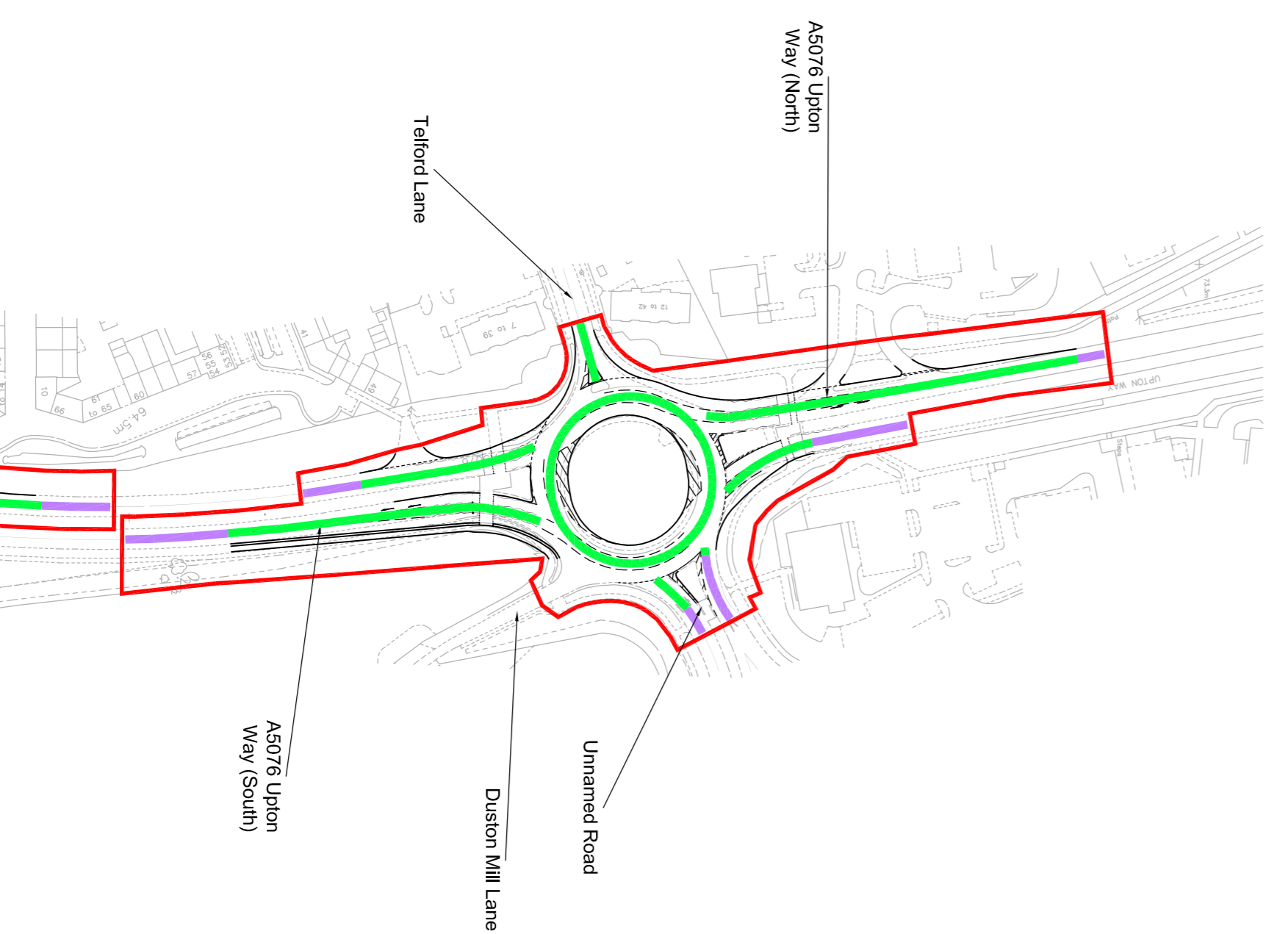
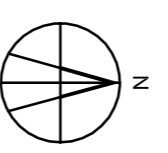


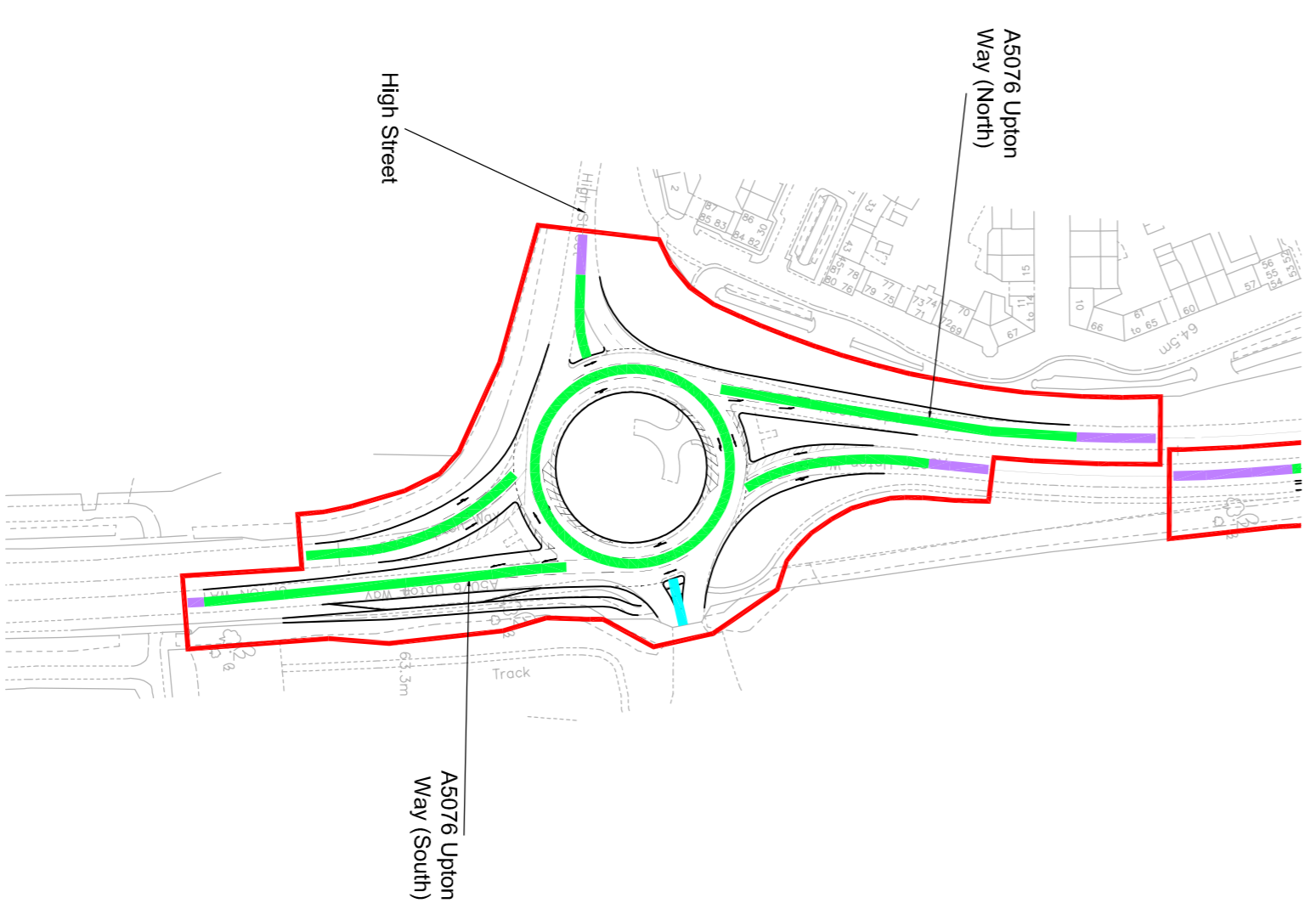
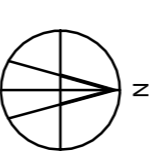
M1 Junction 16



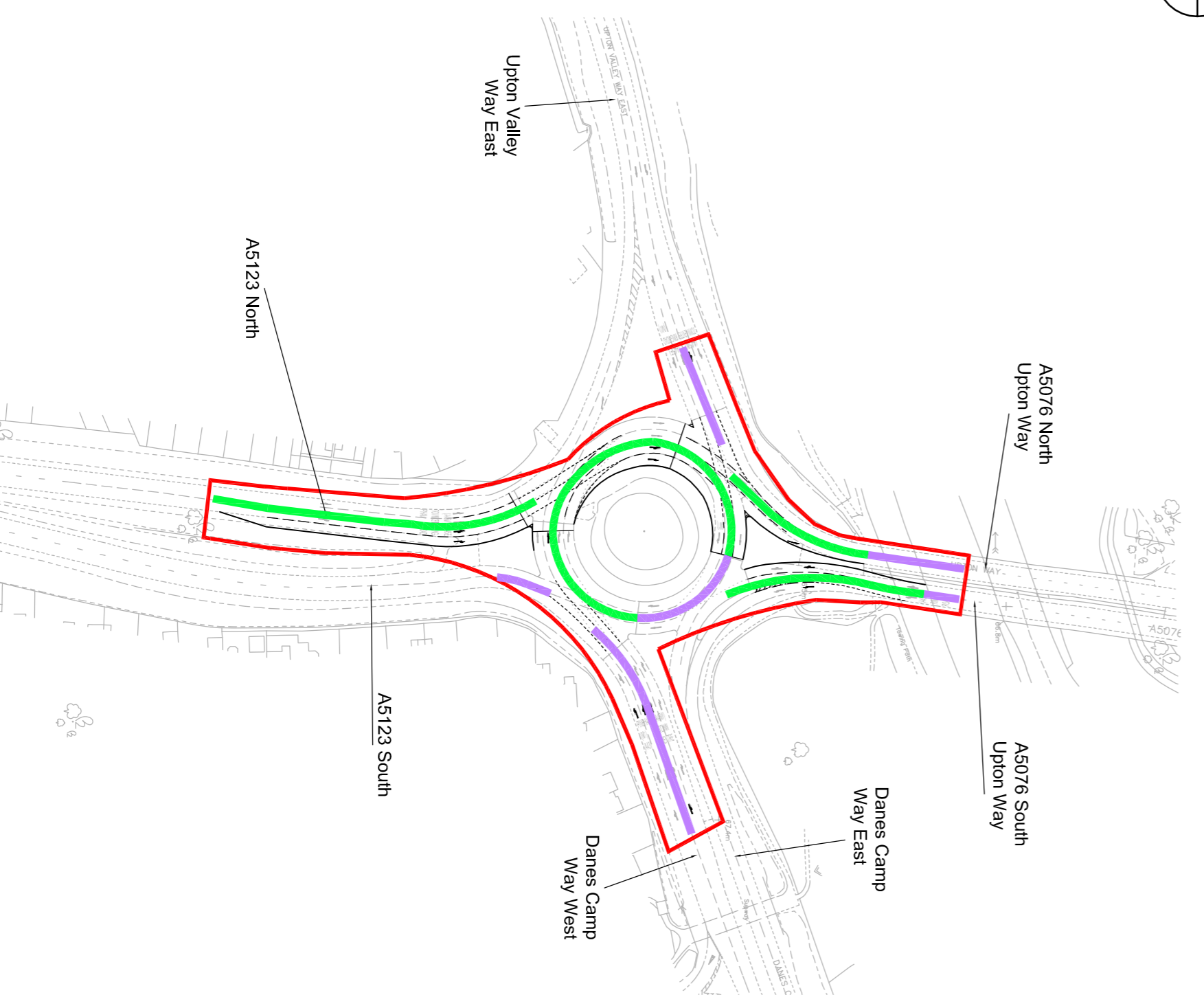
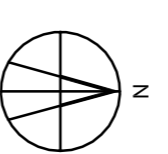
A4500/Upton Way/Tollgate Way



A5076/Upton Way/Walker Tull Way/Duston Mill Lane



A5076/High Street/Duston Mill



A5076/A5123/Upton Way

LEGEND

- Red Line Boundary
- Highway Classification:**
 - Denotes centreline of proposed Special Road
 - Denotes centreline of existing Special Road
 - Denotes centreline of proposed All Purpose Trunk Road
 - Denotes centreline of existing All Purpose Trunk Road
 - Denotes centreline of proposed Unclassified All Purpose Road
 - Denotes centreline of proposed Classified All Purpose Road
 - Denotes centreline of existing Classified All Purpose Road



REV	DATE	DETAILS OF ISSUANCE/REVISION	DRW	REV



ASHFIELD LAND



THE RAIL CENTRAL RAIL FREIGHT INTERCHANGE AND HIGHWAY ORDER 201(X)

DRAWING TITLE
Highway
Classification Plans
Sheet 1 of 7

SCALE	1:2,000	DRW	PSW
PAGE SIZE	A1	REVISION	MB
REGULATION		DOCUMENT	
5(2) (o)			

DRAWING STATUS
DRAFT - STAGE 2 CONSULTATION

DRAWING No
1211-80/HCP/01

REVISION
-