












- LEGEND**
-  EXISTING TREES AND HEDGEROWS TO BE RETAINED AND PROTECTED AS PART OF THE PROPOSALS
 -  EXISTING TREES AND HEDGEROWS TO BE REMOVED AS PART OF THE PROPOSALS
 -  EXISTING TPO TREES (Dashed line indicates removal to facilitate development)
 -  EXISTING TREES AND HEDGEROWS CLASSED AS ANCIENT IN RSK VETERAN TREE ASSESSMENT REPORT (Dashed line indicates removal to facilitate development)
 -  EXISTING TREES AND HEDGEROWS CLASSED AS VETERAN IN RSK VETERAN TREE ASSESSMENT REPORT (Dashed line indicates removal to facilitate development)
 -  EXISTING TREES AND HEDGEROWS CLASSED AS NOTABLE IN RSK VETERAN TREE ASSESSMENT REPORT (Dashed line indicates removal to facilitate development)
 -  EXISTING TREES AND HEDGEROWS CLASSED AS LOCALLY NOTABLE IN RSK VETERAN TREE ASSESSMENT REPORT (Dashed line indicates removal to facilitate development)
 -  HEDGEROWS IDENTIFIED AS IMPORTANT IN HEDGEROW SURVEY (Dashed line indicates removal to facilitate development)
 -  HEDGEROWS IDENTIFIED AS BORDERLINE IN HEDGEROW SURVEY (Dashed line indicates removal to facilitate development)
 -  PROPOSED PLATEAUS, TRANSPORT INFRASTRUCTURE AND BUILDING
 -  SITE BOUNDARY

D	05-03-18	Client name amended	CS
C	21-02-18	Minor Amendments	CS
B	05-02-18	New title block added	CS
A	01-02-18	RSK Veteran Tree Survey info added	CS
REV	DATE	DETAILS OF ISSUE/REVISION	DRW

ASHFIELD LAND
MANAGEMENT LIMITED AND
GAZELEY GLP
NORTHAMPTON S.A.R.L



**THE RAIL CENTRAL RAIL
FREIGHT INTERCHANGE
AND HIGHWAY ORDER
201[X]**

DRAWING TITLE
**HEDGEROW AND TREE
RETENTION AND REMOVAL
KEYPLAN**

SCALE	1:5000	DRAWN	CS
PAGE SIZE	A1	REVIEWED	BC

REGULATION	DOCUMENT
5 (2) (o)	Hedgerow Plan

DRAWING STATUS
Planning

DRAWING No	REVISION
1627-15-31	D